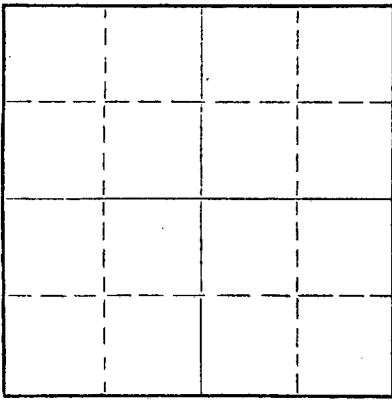


STATE OF KANSAS
STATE CORPORATION COMMISSION

Give All Information Completely
Make Required Affidavit
Mail or Deliver Report to:
Conservation Division
State Corporation Commission
212 North Market, Insurance Bldg.
Wichita, Kansas

WELL PLUGGING RECORD

NORTH



Locate well correctly on above
Section Plat

Graham County. Sec. 4 Twp. 8S Rge. 24W (E) (W)

Location as "NE/CNW&SW&" or footage from lines NW NW SW

Lease Owner Imperial Oil of Kansas, Inc.

Lease Name Goff "C" Well No. 1

Office Address 780 Fourth National Bldg., Wichita 2, Kansas

Character of Well (completed as Oil, Gas or Dry Hole) Dry Hole

Date well completed March 22 19 59

Application for plugging filed March 22 19 59

Application for plugging approved March 22 19 59

Plugging commenced March 22 19 59

Plugging completed March 22 19 59

Reason for abandonment of well or producing formation No commercial quantities of oil found.

If a producing well is abandoned, date of last production _____ 19 _____

Was permission obtained from the Conservation Division or its agents before plugging was commenced? Yes

Name of Conservation Agent who supervised plugging of this well Mr. A. D. Fabricius

Producing formation _____ Depth to top _____ Bottom _____ Total Depth of Well 3845 Feet

Show depth and thickness of all water, oil and gas formations.

OIL, GAS OR WATER RECORDS

CASING RECORD

FORMATION	CONTENT	FROM	TO	SIZE	PUT IN	PULLED OUT
				8-5/8"	227'	227'

Describe in detail the manner in which the well was plugged, indicating where the mud fluid was placed and the method or methods used in introducing it into the hole. If cement or other plugs were used, state the character of same and depth placed, from _____ feet to _____ feet for each plug set.

Set No. 1 Plug at 550' with 20 sacks cement; Set No. 2 Plug at 225' with 20 sacks cement; Set No. 3 Plug at 40' with 10 sacks cement.

RECEIVED
STATE CORPORATION COMMISSION
4-18-1959
APR 18 1959

CONSERVATION DIVISION
Wichita, Kansas

(If additional description is necessary, use BACK of this sheet)

Name of Plugging Contractor Imperial Oil of Kansas, Inc.

Address 780 Fourth National Bldg., Wichita 2, Kansas

STATE OF KANSAS, COUNTY OF SEDGWICK, ss.

Raymond L. Bacon, Vice-President (employee of owner or former proprietor) of the above-described well, being first duly sworn on oath, says: That I have knowledge of the facts, statements, and matters herein contained and the log of the above-described well as filed and that the same are true and correct. So help me God. IMPERIAL OIL OF KANSAS, INC.


(Signature) By: Raymond L. Bacon V-P

780 Fourth National Bldg., Wichita 2, Kansas
(Address)

SUBSCRIBED AND SWORN to before me this 17th day of April, 1959

My commission expires July 7, 1962

Mona L. Latier
Mona L. Latier Notary Public.



PLUGGING
FILE SEC. 4 T 8 R24w
BOOK PAGE 30 LINE 29

DRILLER'S LOG

Imperial Oil of Kansas, Inc.
780 Fourth National Building
Wichita 2, Kansas

Goff "C" No. 1
NW NW SW Sec. 4-8S-24W
Graham County, Kansas

Total Depth: 3845'

Elevation: 2373' KB
Production: D & A

Commenced: 3-15-59 Completed: 3-22-59

Contractor: Imperial Oil of Kansas, Inc.
Wichita 2, Kansas

Casing Record: Set 8-5/8" Surface Pipe at 227' with 165 sacks cement.

Figures indicate bottom of Formations:

Surface Clay-Shale & Sand	227'
Shale-Shells & Sand	1340'
Shale & Shells	1590'
Dakota Sand	1780'
Shale & Red Bed	1920'
Shale & Shells	2022'
Anhydrite	2055'
Shale & Shells	2700'
Shale & Lime	3490'
Lime	3845'
Total Depth	3845'

TOPS

Anhydrite	2031'	(/ 342)
Heebner	3612'	(-1239)
Toronto	3632'	(-1259)
Lansing	3648'	(-1275)
Rotary Total Depth	3845'	(-1472)


We hereby certify this to be a correct and accurate log of the above described well as shown on the daily drilling reports.

IMPERIAL OIL OF KANSAS, INC.

By: *A. H. Brown*
Vice-President

Subscribed and sworn to before me this 7th day of April, 1959.

My Commission Expires:



Mona L. Latier
Mona L. Latier - Notary Public

RECEIVED
STATE CORPORATION COMMISSION

APR 18 1959
4-18-1959
CONSERVATION DIVISION
Wichita, Kansas

PLUGGING
FILE SEC. 4 T. 8 R. 24W
BOOK PAGE 30 LINE 29