

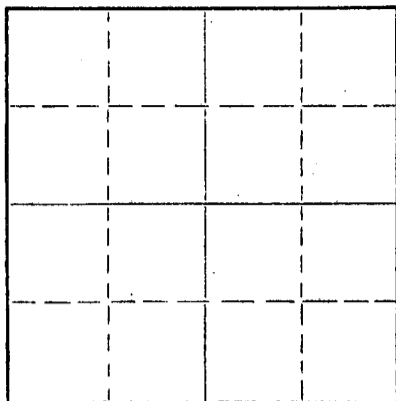
STATE OF KANSAS  
STATE CORPORATION COMMISSION

WELL PLUGGING RECORD

Give All Information Completely  
Make Required Affidavit  
Mail or Deliver Report to:  
Conservation Division  
State Corporation Commission  
211 No. Broadway  
Wichita, Kansas

Graham County, Sec. 5 Twp. 8S Rge. 24W (E) (W)  
Location as "NE/CNW/SW" or footage from lines NW NE SE  
Lease Owner Imperial Oil of Kansas, Inc.  
Lease Name Goff "A" Well No. 1  
Office Address 780 Fourth National Bldg., Wichita 2, Kansas  
Character of Well (completed as Oil, Gas or Dry Hole) Dry Hole  
Date well completed June 28 19 58  
Application for plugging filed June 28 19 58  
Application for plugging approved June 28 19 58  
Plugging commenced June 28 19 58  
Plugging completed June 28 19 58  
Reason for abandonment of well or producing formation No commercial quantities of oil found.  
If a producing well is abandoned, date of last production 19  
Was permission obtained from the Conservation Division or its agents before plugging was commenced? Yes

NORTH



Locate well correctly on above Section Plat

Name of Conservation Agent who supervised plugging of this well A. D. Fabricius, Box 731, Hill City, Kans.  
Producing formation \_\_\_\_\_ Depth to top \_\_\_\_\_ Bottom \_\_\_\_\_ Total Depth of Well 3855 Feet  
Show depth and thickness of all water, oil and gas formations.

OIL, GAS OR WATER RECORDS

CASING RECORD

FORMATION	CONTENT	FROM	TO	SIZE	PUT IN	PULLED OUT
				8-5/8"	6-20-58	

Describe in detail the manner in which the well was plugged, indicating where the mud fluid was placed and the method or methods used in introducing it into the hole. If cement or other plugs were used, state the character of same and depth placed, from \_\_\_\_\_ feet to \_\_\_\_\_ feet for each plug set.


Set No. 1 Plug at 500' with 25 sacks cement. Set No. 2 Plug at 220' with 15 sacks cement. Set No. 3 Plug at 40' with 10 sacks cement.

(If additional description is necessary, use BACK of this sheet)

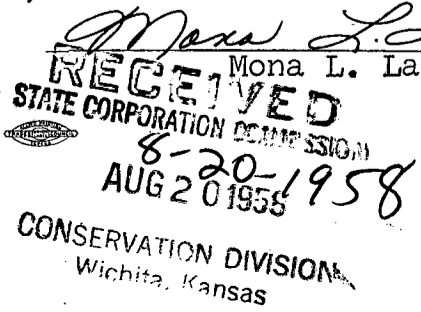
Name of Plugging Contractor Imperial Oil of Kansas, Inc.  
Address 780 Fourth National Bldg., Wichita 2, Kansas

STATE OF KANSAS, COUNTY OF SEDGWICK, ss.  
Milford L. Pritchard (employee of owner or owner of operator) of the above-described well, being first duly sworn on oath, says: That I have knowledge of the facts, statements, and matters herein contained and the log of the above-described well as filed and that the same are true and correct. So help me God. IMPERIAL OIL OF KANSAS, INC.  
(Signature) By: Milford L. Pritchard Secretary  
780 Fourth National Bldg., Wichita 2, Kansas (Address)

SUBSCRIBED AND SWORN to before me this 19th day of August, 1958  
July 7, 1962  
Mona L. Latier Notary Public.



PLUGGING  
FILE SEC. 5 T. 8 R. 24W  
BOOK PAGE 114 LINE 3



DRILLER'S LOG

Imperial Oil of Kansas, Inc.  
780 Fourth National Building  
Wichita 2, Kansas

Goff "A" No. 1  
NW NE SE Sec. 5-8S-24W  
Graham County, Kansas

Total Depth: 3855'

Elevation: 2370' RB  
Production: D & A

Commenced: 6-20-58 Completed: 6-28-58

Contractor: Imperial Oil of Kansas, Inc.  
Wichita 2, Kansas

Casing Record: Set 8-5/8" Surface Pipe at 224' with 150 sacks cement.

Figures indicate bottom of formations:

Surface Clay, Sand & Shale	224'
Shale & Shells	725'
Shale, Shells & Sand	1590'
Sand	1790'
Shale & Shells	2020'
Anhydrite	2065'
Shale & shells	2445'
Shale & Lime	3540'
Lime	3855'
Total Depth	3855'

TOPS

Anhydrite	2020'	( / 350 )
Heebner	3608'	( -1238 )
Toronto	3630'	( -1260 )
Lansing	3645'	( -1275 )
Rotary Total Depth	3855'	( -1485 )

We hereby certify this to be a correct and accurate log of the above described well as shown on the daily drilling reports.

IMPERIAL OIL OF KANSAS, INC.

By: Richard L. Lutes  
Secretary



Subscribed and sworn to before me this 19th day of August, 1958.

My Commission Expires:  
July 7, 1962

RECEIVED  
STATE CORPORATION COMMISSION  
Richard L. Lutes  
Notary Public  
AUG 20 1958  
CONSERVATION DIVISION  
Wichita, Kansas

PLUGGING	
FILE SEC	5 T 8 R 24W
BOOK PAGE	114 LINE 3