

15-065-00321-00-00

STATE OF KANSAS
STATE CORPORATION COMMISSION

Give All Information Completely
Make Required Affidavit
Mail or Deliver Report to:
Conservation Division
State Corporation Commission
800 Bittling Building
Wichita, Kansas

WELL PLUGGING RECORD

Graham County, Sec. 7 Twp. 8 Rge. 24 (E) W (W)

Location as "NE/CNW $\frac{1}{4}$ /SW $\frac{1}{4}$ " or footage from lines NW-NW-SE

Lease Owner S. A. Berwick - Hall - Jones - Etal.

Lease Name Goddard Well No. 1

Office Address P. O. Box 64, Great Bend, Kansas

Character of Well (completed as Oil, Gas or Dry Hole) Dry Hole

Date well completed November 8 19 53

Application for plugging filed November 8 19 53

Application for plugging approved November 8 19 53

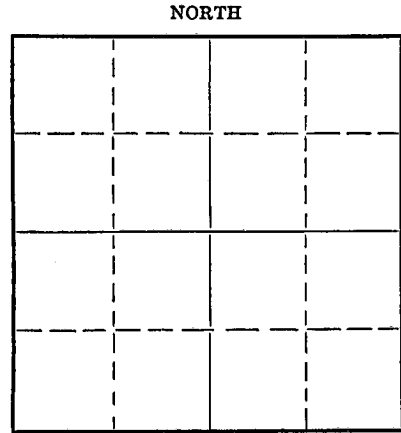
Plugging commenced November 8 19 53

Plugging completed November 8 19 53

Reason for abandonment of well or producing formation Dry Hole

If a producing well is abandoned, date of last production None 19

Was permission obtained from the Conservation Division or its agents before plugging was commenced? Yes



Locate well correctly on above Section Flat

Name of Conservation Agent who supervised plugging of this well Petty

Producing formation None Depth to top - Bottom - Total Depth of Well 4247' Feet

Show depth and thickness of all water, oil and gas formations.

OIL, GAS OR WATER RECORDS


CASING RECORD

Formation	Content	From	To	Size	Put In	Pulled Out

Describe in detail the manner in which the well was plugged, indicating where the mud fluid was placed and the method or methods used in introducing it into the hole. If cement or other plugs were used, state the character of same and depth placed, from feet to feet for each plug set.

Filled hole with heavy mud to 125 feet. Bridged Hole 125. Cemented with 15 Sacks

Filled hole to 40 Ft. with Heavy Mud. Bridged Hole at 40 Ft. and Cemented to Bottom of Cellar with 10 Sacks.



(If additional description is necessary, use BACK of this sheet)
Correspondence regarding this well should be addressed to S. A. Berwick Drilling Company
Address P. O. Box 64, Great Bend, Kansas

STATE OF Kansas, COUNTY OF Barton, ss.
S. A. Berwick (employee of owner) or (owner or operator) of the above-described well,

being first duly sworn on oath, says: That I have knowledge of the facts, statements, and matters herein contained and the log of the above-described well as filed and that the same are true and correct. So help me God.

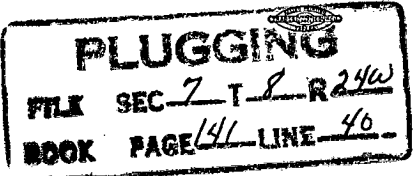

(Signature) S. A. Berwick

P. O. Box 64, Great Bend, Kansas (Address)

SUBSCRIBED AND SWORN to before me this 9th day of November, 19 53

John W. [Signature] Notary Public.

My commission expires April 11, 1955



HENSON-MONTIE
1501 Petroleum Building
Oklahoma City, Oklahoma

F. Goddard No. 1

Total Depth: 1217'

Commenced R.D.: 10/25/53

Completed R.D.: 11/3/53

NE-NE-SE Sec. 7-2-24

Graham County, Kansas

Elevation: 2363 D.F.

Initial Prod: Dry

Contractor: S. A. Berrick
Drilling Company

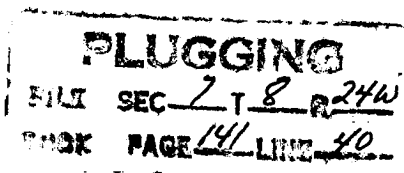
Strata	Depth
Shale and Clay	0-126
Shale and Shells and Sand	126-1110
Sand	1110-1175
Shale and Shells	1175-1630
Sand	1630-1900
Shale and Shells	1900-2070
Anhydrite	2070-2100
Shale and Shells	2100-2570
Broken Lime and Shale	2570-2750
Lime and Shale	2750-3180
Lime	3180-3561
Lime and Shale	3561-3695
Lime	3695-3711
Lime and Shale	3711-3775
Lime	3775-3958
Shale and Lime	3958-3998
Conglomerate	3998-4217

I hereby certify the above a true and correct log of said well as reflected by the daily drilling report.

S. A. BERRICK DRILLING COMPANY

S. A. Berrick
S. A. Berrick Owner

Signed and sworn to in my presence this 16th day of November, 1953, by S. A. Berrick, owner of the S. A. Berrick Drilling Company.



John W. Poole
Notary Public

My Commission Expires: April 11, 1955

11-20-53