


Give All Information Completely  
Make Required Affidavit  
Mail or Deliver Report to:  
Conservation Division  
State Corporation Commission  
800 Bittling Building  
Wichita, Kansas

15-065-02209-0000

WELL PLUGGING RECORD

NORTH



Locate well correctly on above  
Section Plat

GRAHAM

County. Sec. 9 Twp. 8 Rge. 24 (E) W (W)

Location as "NE/CNWxSWx" or footage from lines NE NE NE

Lease Owner EMPIRE DRILLING COMPANY

Lease Name M. D. GOFF

Well No. 5

Office Address 407 BROWN BUILDING, WICHITA 2, KANSAS

Character of Well (completed as Oil, Gas or Dry Hole) DRY HOLE

Date well completed 4-17 19 55

Application for plugging filed 4-17 19 55

Application for plugging approved 4-17 19 55

Plugging commenced 4-17 19 55

Plugging completed 4-17 19 55

Reason for abandonment of well or producing formation DRY HOLE

If a producing well is abandoned, date of last production 19

Was permission obtained from the Conservation Division or its agents before plugging was commenced? YES

Name of Conservation Agent who supervised plugging of this well ELDON PETTY

Producing formation Depth to top Bottom Total Depth of Well 3780 Feet

Show depth and thickness of all water, oil and gas formations.

OIL, GAS OR WATER RECORDS

CASING RECORD

FORMATION	CONTENT	FROM	TO	SIZE	PUT IN	PULLED OUT
SURFACE		0	169'	8 5/8"	169'	0

Describe in detail the manner in which the well was plugged, indicating where the mud fluid was placed and the method or methods used in introducing it into the hole. If cement or other plugs were used, state the character of same and depth placed, from feet to feet for each plug set.

FIRST PLUG @ 160' - 15 SACKS OF CEMENT

TOP PLUG @ 40' - FILLED THE REST WITH CEMENT.

(If additional description is necessary, use BACK of this sheet)

Name of Plugging Contractor EMPIRE DRILLING COMPANY

Address 407 BROWN BUILDING, WICHITA 2, KANSAS

STATE OF KANSAS, COUNTY OF SEDGWICK, ss.  
I, DAN J. KORNFELD,

well, being first duly sworn on oath, says: That I have knowledge of the facts, statements, and matters herein contained and the log of the above-described well as filed and that the same are true and correct. So help me God.

(Signature)

DAN J. KORNFELD

407 BROWN BUILDING, WICHITA 2, KANSAS

(Address)

SUBSCRIBED AND SWORN TO before me this 22ND day of APRIL, 19 55

My commission expires DECEMBER 10, 1956

Notary Public.

PLUGGING

FILE SEC 9 T 8 R 24 W  
BOOK PAGE 113 LINE 38

RECEIVED  
STATE CORPORATION COMMISSION

APR 28 1955

428-55

CONSERVATION DIVISION  
Wichita, Kansas

L O G

COMPANY: EMPIRE DRILLING COMPANY  
 CONTRACTOR: EMPIRE DRILLING COMPANY  
 FARM: M. D. GOFF #5  
 LOCATION: NE NE NE, SEC. 9-8-24  
 GRAHAM COUNTY, KANSAS  
 COMMENCED: 4-9-55  
 COMPLETED: 4-17-55

0	TO	1200	SHALE AND SHELLS
1200	TO	1750	SHALE, SHELLS AND SAND
1750	TO	1976	SHALE AND SHELLS
1976	TO	2010	ANHYDRITE
2010	TO	2695	SHALE AND SHELLS
2695	TO	2840	SHALE AND LIME STREAKS
2840	TO	3650	LIME AND SHALE
3650	TO	3780	LIME
3780			R.T.D.

SET 169' OF 8 5/8" SURFACE CASING, CEMENTED WITH 115 SACKS OF CEMENT.


ELEVATION: 2325 K.B.

TOPS: ANHYDRITE 1976'; HEEBNER 3554'; TORONTO 3573'; LANSING 3585'; R.T.D. 3780'.

D & A

C E R T I F I C A T I O N


I, DAN J. KORNFELD, DO HEREBY CERTIFY THAT THE ABOVE AND FOREGOING IS A TRUE AND CORRECT COPY OF THE LOG ON THE M. D. GOFF #5, NE NE NE SECTION 9, TOWNSHIP 8 SOUTH, RANGE 24 WEST, GRAHAM COUNTY, KANSAS, AS REFLECTED BY THE FILES OF THE EMPIRE DRILLING COMPANY.

  
 DAN J. KORNFELD

SUBSCRIBED AND SWORN TO BEFORE ME A NOTARY PUBLIC WITHIN AND FOR SEDGWICK COUNTY, KANSAS THIS 22ND DAY OF APRIL, 1955.

MY COMMISSION EXPIRES DECEMBER 10, 1956

  
 NOTARY PUBLIC



**PLUGGING**  
 FILE SEC 9 1 8 24W  
 BOOK PAGE 113 LINE 38

4-28-55  
 RECEIVED  
 APR 29 1955  
 SEDGWICK COUNTY, KANSAS