

STATE OF KANSAS
STATE CORPORATION COMMISSION

Form CP-4

Give All Information Completely
Make Required Affidavit
Mail or Deliver Report to:
Conservation Division
State Corporation Commission
212 No. Market
Wichita, Kansas

WELL PLUGGING RECORD

Graham County, Sec. 30 Twp. 8S Rge. (E) 24W

Location as "NE/CNW/SW" or footage from lines 1980 NSL & 50. EWL

Lease Owner Texaco Inc.

Lease Name Holley Unit O/A Tract 2 Well No. 7

Office Address 614 Bitting Bldg., Wichita, Kansas

Character of Well (completed as Oil, Gas or Dry Hole) Dry Hole

Date well completed 12-13-1966

Application for plugging filed (Verbal) 12-13-1966

Application for plugging approved (Verbal) 12-19-1966

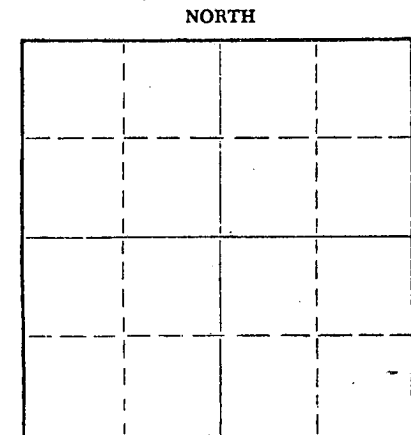
Plugging commenced 12-13-1966

Plugging completed 12-13-1966

Reason for abandonment of well or producing formation Dry Hole

If a producing well is abandoned, date of last production None 19

Was permission obtained from the Conservation Division or its agents before plugging was commenced? Yes



Locate well correctly on above Section Plat

Name of Conservation Agent who supervised plugging of this well W. L. Nichols, Morland, Kansas

Producing formation Dry Hole Depth to top _____ Bottom _____ Total Depth of Well 4011 Feet

Show depth and thickness of all water, oil and gas formations.

OIL, GAS OR WATER RECORDS

CASING RECORD

FORMATION	CONTENT	FROM	TO	SIZE	PUT IN	PULLED OUT
None				8-5/8"	308'	None

Describe in detail the manner in which the well was plugged, indicating where the mud fluid was placed and the method or methods used in introducing it into the hole. If cement or other plugs were used, state the character of same and depth placed, from _____ feet to _____ feet for each plug set.

Hole plugged as follows: 4011-600 w/drlg mud, 600-520 w/25 sxs cmt, 520-300 w/drlg mud, 300-225 w/25 sxs cmt, 225-40 w/drlg mud, 40-surface w/10 sxs cmt.

RECEIVED
STATE CORPORATION COMMISSION

JAN 20 1967
1-20-1967
CONSERVATION DIVISION
Wichita, Kansas

(If additional description is necessary, use BACK of this sheet)

Name of Plugging Contractor Murfin Drilling Company

Address 617 Union Center, Wichita, Kansas

STATE OF KANSAS, COUNTY OF SEDGWICK, ss.

M.R. Wilson (employee of owner) or OWNER REPRESENTATIVE of the above-described

well, being first duly sworn on oath, says: That I have knowledge of the facts, statements, and matters herein contained and the log of the above-described well as filed and that the same are true and correct. So help me God.

(Signature) M.R. Wilson


614 Bitting Building, Wichita, Kansas

(Address)

SUBSCRIBED AND SWORN to before me this 16th day of January, 19 67

Leggy Sue Jones
Notary Public.

My commission expires 10-13-69



WELL LOG

COMPANY Texaco, Inc.

SEC. 30 T. 8S R. 24W
LOC. 1980' NSL 50' EWL

FARM Holley Unit Tract 2 NO. Seven

RIG. NO. 8

TOTAL DEPTH 4005'


COUNTRY Graham - Kansas
KANSAS

COMM. 12-4-66 COMP. 12-12-66

SHOT OR TREATED

CONTRACTOR Murfin Drilling Company

ISSUED



CASING

20	10
15	8 5/8" 317' w/215 sacks
12	6
13	5

ELEVATION 2435 KB

PRODUCTION ~~Oil~~ DVA

FIGURES INDICATE BOTTOM OF FORMATIONS

90	Clay & Sand
1140	Shale
1685	Shale - Sand - Red Bed
1716	Shale
1914	Sand
2350	Shale
2635	Shale & Lime Stks.
3020	Shale - Lime
3170	Shale & Lime
3250	Lime & Shale
3405	Lime
4005	RTD

RECEIVED
 STATE DEPARTMENT COMMISSION
 JAN 11 1967
 1-11-1967
 CONSERVATION DIVISION
 Wichita, Kansas

State of KANSAS
 County of SEDGWICK } ss:


I, W. R. Murfin of the Murfin Drilling Company

upon oath state that the above and foregoing is a true and correct copy of the log of the Holley Unit Tract 2 #7 well.

W R Murfin
 W. R. Murfin

Subscribed and sworn to before me this 9th day of January 19 67

Adela Mizener
 ADELA MIZENER
 NOTARY PUBLIC



ADELA MIZENER, Notary Public
 My commission expires November 5, 1970