

15-065-00861-0000

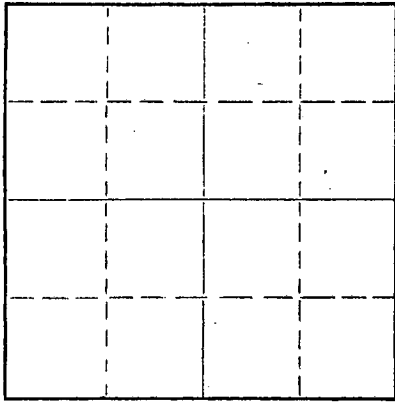
WELL PLUGGING RECORD

Give All Information Completely
Make Required Affidavit
Mail or Deliver Report to:
Conservation Division
State Corporation Commission
211 No. Broadway
Wichita, Kansas

Graham

County. Sec. 34 Twp. 8 Rge. 24W (E) (W)

NORTH



Location as "NE/CNW%SW%" or footage from lines _____

Lease Owner El Dorado Refining Co.

Lease Name Brown C #1 Well No. _____

Office Address 306 Koek Building

Character of Well (completed as Oil, Gas or Dry Hole) Dry hole

Date well completed Aug. 20 19 56

Application for plugging filed Aug. 20 19 56

Application for plugging approved Aug. 20 19 56

Plugging commenced Aug. 20 19 56

Plugging completed Aug. 20 19 56

Reason for abandonment of well or producing formation oil in commercial quantities not found

If a producing well is abandoned, date of last production _____ 19 _____

Was permission obtained from the Conservation Division or its agents before plugging was commenced? yes

Locate well correctly on above Section Plat

Name of Conservation Agent who supervised plugging of this well Eldon Petty

Producing formation _____ Depth to top _____ Bottom _____ Total Depth of Well 3990 Feet

Show depth and thickness of all water, oil and gas formations.


OIL, GAS OR WATER RECORDS

CASING RECORD

FORMATION	CONTENT	FROM	TO	SIZE	PUT IN	PULLED OUT
				8 5/8	288'	None

Describe in detail the manner in which the well was plugged, indicating where the mud fluid was placed and the method or methods used in introducing it into the hole. If cement or other plugs were used, state the character of same and depth placed, from _____ feet to _____ feet for each plug set.

Filled hole with extra heavy rotary mud from total depth to 280'. Set #1 plug with 15 sacks cement. Filled hole with extra heavy rotary mud from 280' to 40'. Set #2 plug with 10 sacks cement, filled to cellar.



Name of Plugging Contractor Prime Drilling Company (If additional description is necessary, use BACK of this sheet) 8-25-56
Address 814 Union Center

STATE OF Kansas COUNTY OF Sedgwick ss.


L. J. Clampitt (employee of owner) or (owner or operator) of the above-described well, being first duly sworn on oath, says: That I have knowledge of the facts, statements, and matters herein contained and the log of the above-described well as filed and that the same are true and correct. So help me God. PRIME DRILLING COMPANY

(Signature) [Signature]
814 Union Center, Wichita, Kansas
(Address)

SUBSCRIBED AND SWORN to before me this 20 day of August, 1956

My commission expires November 22, 1958

Colleen Chapple
Notary Public.



PLUGGING
FILE SEC. 34 T. 8 R. 24W
BOOK PAGE 92 LINE 26

13-065-00861-00-00

ROTARY DRILLING LOGS

OPERATOR: The El Dorado Refining Co.
Brown C #1
NW NW NW Sec. 34-8-24W
Graham County, Kansas

CONTRACTOR: Prime Drilling Co.
COMM: 8/9/56
COMP: 8/20/56

Formations:

Clay	40'
Sand & Shale	100'
Shale & Shell	290'
Shale	800'
Shale & Shell	1045'
Shale & Sand	1100'
Shale & Shell	1330'
Sand & Shale	1530'
Shale & Shell	1875'
Redbed & Shale	2120'
Anhydrite	2155'
Shale & Shell	2500'
Shale & Lime	3600'
Lime	3708'
Lime & Shale	3765'
Lime	3990'
Rotary Total Depth (D&A)	3990'

Remarks: Set 288' of 8 5/8" casing
cemented with 210 sacks common cement
2% C.C.

We certify the above log is true and
correct to the best of our knowledge
and belief.

PRIME DRILLING COMPANY

R. R. McNicol
R. R. McNicol

RECEIVED
STATE COMMISSION
OIL & GAS

825-56

PLUGGING
FILE SEC. 34 T. 8 R. 24W
BOOK PAGE 12 LINE 26