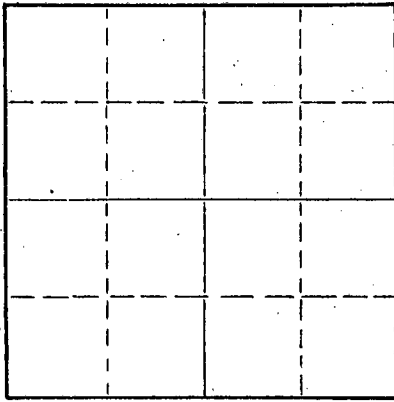


Give All Information Completely
Make Required Affidavit
Mail or Deliver Report to:
Conservation Division
State Corporation Commission
800 Bitting Building
Wichita, Kansas

15-065-00715-00-00
WELL PLUGGING RECORD

NORTH



Locate well correctly on above
Section Plat

GRAHAM County. Sec. 35 Twp. 8 Rge. 24 (E) W (W)
Location as "NE/CNWxSWx" or footage from lines NW NW NE
Lease Owner HARRY GORE
Lease Name ROSS Well No. 1
Office Address 400 BROWN BUILDING, WICHITA 2, KANSAS
Character of Well (completed as Oil, Gas or Dry Hole) DRY HOLE
Date well completed MARCH 14 19 55
Application for plugging filed MARCH 14 19 55
Application for plugging approved MARCH 14 19 55
Plugging commenced MARCH 14 19 55
Plugging completed MARCH 14 19 55
Reason for abandonment of well or producing formation DRY HOLE

If a producing well is abandoned, date of last production 19
Was permission obtained from the Conservation Division or its agents before plugging was commenced? YES

Name of Conservation Agent who supervised plugging of this well ELDON PETTY
Producing formation _____ Depth to top _____ Bottom _____ Total Depth of Well 3955 Feet
Show depth and thickness of all water, oil and gas formations.

OIL, GAS OR WATER RECORDS

CASING RECORD

FORMATION	CONTENT	FROM	TO	SIZE	PUT IN	PULLED OUT
SURFACE		0	183'	8 5/8"	183'	0

Describe in detail the manner in which the well was plugged, indicating where the mud fluid was placed and the method or methods used in introducing it into the hole. If cement or other plugs were used, state the character of same and depth placed, from _____ feet to _____ feet for each plug set.

FIRST PLUG SET AT 175' WITH 1/2 SACK HULLS AND 15 SACKS OF CEMENT.

TOP PLUG SET AT 40' WITH 1/2 SACK HULLS AND 10 SACKS OF CEMENT.

(If additional description is necessary, use BACK of this sheet)

Name of Plugging Contractor EMPIRE DRILLING COMPANY
Address 407 BROWN BUILDING, WICHITA 2, KANSAS


STATE OF KANSAS, COUNTY OF SEDGWICK, ss.
I, DAN J. KORNFELD (employee of owner) or (owner or operator) of the above-described well, being first duly sworn on oath, says: That I have knowledge of the facts, statements, and matters herein contained and the log of the above-described well as filed and that the same are true and correct. So help me God.

(Signature) *Dan J. Kornfeld*
DAN J. KORNFELD
407 BROWN BUILDING, WICHITA 2, KANSAS
(Address)

SUBSCRIBED AND SWORN TO before me this 18TH day of MARCH, 19 55.

My commission expires: DECEMBER 10, 1956

[Signature]
Notary Public.



RE
STATE CORP
3 24 55

CONSERVATION DIVISION
Wichita, Kan.

15-065-00715-00-00

L O G

COMPANY: HARRY GORE
 CONTRACTOR: EMPIRE DRILLING COMPANY
 FARM: ROSS #1
 LOCATION: NW NW NE, SEC. 35-8-24
 GRAHAM COUNTY, KANSAS
 COMMENCED: 3-3-55
 COMPLETED: 3-14-55

0	TO	191	SAND, SHALE AND SHELLS
191	TO	2062	SHALE AND SHELLS
2062	TO	2098	ANHYDRITE
2098	TO	2706	SHALE AND SHELLS
2706	TO	2845	SHALE AND LIME STREAKS
2845	TO	3310	LIME AND SHALE
3310	TO	3418	SHALE AND SHELLS
3418	TO	3747	LIME AND SHALE
3747	TO	3807	LIME
3807	TO	3822	LIME AND SHALE STREAKS
3822	TO	3840	LIME
3840	TO	3900	SHALE AND LIME
3900	TO	3955	LIME
3955			R.T.D.

SET 183' OF 8 5/8" SURFACE CASING, CEMENTED WITH 115 SACKS OF CEMENT.

ELEVATION: 2381 K.B.

TOPS: ANHYDRITE 2062'; HEEBNER 3680'; TORONTO 3710'; LANSING 3724'; BASE K.C. 3937'; R.T.D. 3955'.

D & A

C E R T I F I C A T I O N


I, DAN J. KORNFELD, DO HEREBY CERTIFY THAT THE ABOVE AND FOREGOING IS A TRUE AND CORRECT COPY OF THE LOG ON THE #1 ROSS, NW NW NE, SECTION 35, TOWNSHIP 8 SOUTH, RANGE 24 WEST, GRAHAM COUNTY, KANSAS, AS REFLECTED BY THE FILES OF THE EMPIRE DRILLING COMPANY.

Dan J. Kornfeld
 DAN J. KORNFELD

SUBSCRIBED AND SWORN TO BEFORE ME A NOTARY PUBLIC WITHIN AND FOR SEDGWICK COUNTY, KANSAS THIS 18TH DAY OF MARCH, 1955.

MY COMMISSION EXPIRES DECEMBER 10, 1956

[Signature]
 NOTARY PUBLIC



PLUGGING
 FILE SEC 35-8-246
 BOOK PAGE 105 LINE 18

3-24-55