

15065-01047-06-60

STATE OF KANSAS
STATE CORPORATION COMMISSION

Give All Information Completely
Make Required Affidavit
Mail or Deliver Report to:
Conservation Division
State Corporation Commission
211 No. Broadway
Wichita, Kansas

WELL PLUGGING RECORD

Graham County. Sec. 35 Twp. 8 Rge. 24 (E) (W) W

Location as "NE/CNW/SW" or footage from lines C NW SW

Lease Owner A. Ainsworth

Lease Name Keith Well No. 1

Office Address Union National Bldg., Wichita 2, Kansas

Character of Well (completed as Oil, Gas or Dry Hole) Dry

Date well completed November 16 19 62

Application for plugging filed November 16 19 62

Application for plugging approved 19


Plugging commenced November 16 19 62

Plugging completed November 16 19 62

Reason for abandonment of well or producing formation Dry

If a producing well is abandoned, date of last production 19

Was permission obtained from the Conservation Division or its agents before plugging was commenced? Yes



Locate well correctly on above Section Plat

Name of Conservation Agent who supervised plugging of this well Eldon Petty

Producing formation _____ Depth to top _____ Bottom _____ Total Depth of Well 4000 Feet

Show depth and thickness of all water, oil and gas formations.

OIL, GAS OR WATER RECORDS

CASING RECORD

FORMATION	CONTENT	FROM	TO	SIZE	PUT IN	PULLED OUT
				8 5/8	135'	

Describe in detail the manner in which the well was plugged, indicating where the mud fluid was placed and the method or methods used in introducing it into the hole. If cement or other plugs were used, state the character of same and depth placed, from _____ feet to _____ feet for each plug set.

*First Plug @ 540 w/ 20 sacks of cement
Second Plug @ 180 though drill pipe w/20 sacks
Third plug @ 35 w/10sacks.*

RECEIVED
STATE CORPORATION COMMISSION
NOV 21 1962
CONSERVATION DIVISION
Wichita, Kansas

(If additional description is necessary, use BACK of this sheet)

Name of Plugging Contractor National Drilling Co., Inc. 11-21-62
Address 531 Petroleum Bldg., Wichita 2, Kansas

STATE OF Kansas COUNTY OF ~~Sedgwick~~ Sedgwick, ss.


Howard A. Stoskopf (employee of owner) or (owner or operator) of the above-described well, being first duly sworn on oath, says: That I have knowledge of the facts, statements, and matters herein contained and the log of the above-described well as filed and that the same are true and correct. So help me God.

(Signature) Howard A. Stoskopf
National Drlg. Co., Inc., 531 Petroleum Bldg.
(Address) Wichita, Kansas

SUBSCRIBED AND SWORN to before me this 19th day of November, 19 62

My commission expires July 5, 1966

Marilyn F. Grove
Notary Public.



15-069-01047-00-00


KANSAS GEOLOGICAL SOCIETY
KANSAS WELL LOG BUREAU - KANSAS WELL SAMPLE BUREAU
KANSAS GEOLOGICAL SOCIETY BUILDING
508 EAST MURDOCK - WICHITA, KANSAS

COMPANY NATIONAL DRILLING CO INC
FARM KEITH # NO. 1

SEC. 35 T. 8S R. 24W
LOC. C NW SW

TOTAL DEPTH 4000'
COMM. NOV. 8 62 COMP. NOV. 16 62
SHOT OR TREATED
CONTRACTOR
ISSUED

COUNTY GRAHAM
KANSAS



CASING
20 10
15 8 5/8 wk 170 sks 135'
12 6
13 5

ELEVATION 2420 DF
2422 KB
PRODUCTION

FIGURES INDICATE BOTTOM OF FORMATIONS

40	POST ROCK
134	SHALE & SHELLS
960	SHALE & SHELLS
1060	SAND & SHALE
1140	SHALE & SHELLS
2000	SHALE & SHELLS
2098	SHALE
2134	ANHY
2470	SHALE
2650	SHALE & LIME SHELLS
2845	LIME & SHALE
2955	LIME & SHALE
3165	SHALE & LIME
3270	LIME & SHALE
3340	LIME & SHALE
3350	LIME & SHALE
3480	LIME
3590	LIME
3660	LIME & SHALE
3770	LIME
3820	LIME
3844	LIME
3875	LIME
3922	LIME
4000	LIME

RECEIVED
STATE CORPORATION COMMISSION

NOV 21 1962

CONSERVATION DIVISION
Wichita, Kansas

11-21-62


I HEREBY CERTIFY THAT THIS IS A TRUE AND CORRECT LOG OF THE ABOVE DESCRIBED WELL AS SHOWN BY THE DRILLING REPORTS

NATIONAL DRILLING CO INC

Howard A. Stoskopf
HOWARD A STOSKOPF

STATE OF KANSAS)
SEDGWICK COUNTY)

SUBSCRIBED AND SWORN TO BEFORE ME A NOTARY PUBLIC IN AND FOR SAID COUNTY AND STATE THIS 19 DAY OF NOVEMBER 1962



Marilyn Grove
MARILYN GROVE NOTARY PUBLIC

MY COMMISSION EXPIRES JUNE 5 1966