

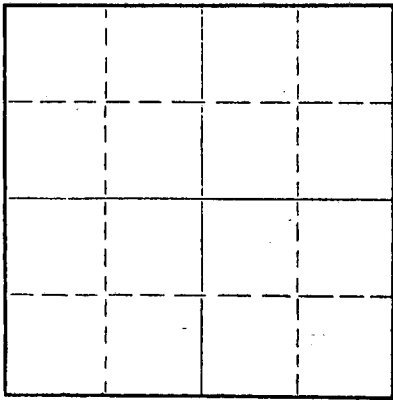
STATE OF KANSAS  
STATE CORPORATION COMMISSION

Give All Information Completely  
Make Required Affidavit  
Mail or Deliver Report to:  
Conservation Division  
State Corporation Commission  
212 North Market, Insurance Bldg.  
Wichita, Kansas

15-065-20645-00-00

WELL PLUGGING RECORD

NORTH



Locate well correctly on above  
Section Plat

Graham County, Sec. 36 Twp. 8S Rge. 24W (E) (W)

Location as "NE/CNW%SW%" or footage from lines Approx. NE NE NW  
Lease Owner National Oil Company, Inc.  
Lease Name Brumage Well No. 1  
Office Address 200 W. Douglas, Suite 550, Wichita, Kansas  
Character of Well (completed as Oil, Gas or Dry Hole) D & A  
Date well completed \_\_\_\_\_ 19\_\_\_\_  
Application for plugging filed \_\_\_\_\_ 19\_\_\_\_  
Application for plugging approved \_\_\_\_\_ 19\_\_\_\_  
Plugging commenced \_\_\_\_\_ 19\_\_\_\_  
Plugging completed 5:15 p.m., December 22 19 73  
Reason for abandonment of well or producing formation \_\_\_\_\_

If a producing well is abandoned, date of last production \_\_\_\_\_ 19\_\_\_\_  
Was permission obtained from the Conservation Division or its agents before plugging was commenced? yes

Name of Conservation Agent who supervised plugging of this well W. R. Nichols, Morland, Kansas  
Producing formation \_\_\_\_\_ Depth to top \_\_\_\_\_ Bottom \_\_\_\_\_ Total Depth of Well 3970 Feet  
Show depth and thickness of all water, oil and gas formations.

OIL, GAS OR WATER RECORDS

CASING RECORD

FORMATION	CONTENT	FROM	TO	SIZE	PUT IN	PULLED OUT

Describe in detail the manner in which the well was plugged, indicating where the mud fluid was placed and the method or methods used in introducing it into the hole. If cement or other plugs were used, state the character of same and depth placed, from \_\_\_\_\_ feet to \_\_\_\_\_ feet for each plug set.

Plug #1 1125' 110 cu. ft.  
Plug #2 215' 30 cu. ft.  
Plug #3 40' 10 cu. ft.

RECEIVED  
STATE CORPORATION COMMISSION  
JAN 7 1974  
CONSERVATION DIVISION  
Wichita, Kansas

1-7-74


(If additional description is necessary, use BACK of this sheet)

Name of Plugging Contractor John O. Farmer, Inc.  
Address Box 352, Russell, Kansas 67665

STATE OF Kansas, COUNTY OF Russell, ss.  
John O. Farmer (employee of owner) or (owner or operator) of the above-described well, being first duly sworn on oath, says: That I have knowledge of the facts, statements, and matters herein contained and the log of the above-described well as filed and that the same are true and correct. So help me God.

(Signature) John O. Farmer President  
Box 352, Russell, Kansas 67665 (Address)

SUBSCRIBED AND SWORN TO before me this 31st day of December, 19 73  
February 15, 1975  
Helen Carlson Notary Public.



DRILLERS LOG

BRUMAGE #1

15-065-20645-00-00

CASING RECORD:	OPERATOR:	National Oil Co. Inc.	DESCRIPTION:
206' w/ 8-5/8" 150 sacks cement	CONTRACTOR:	John O. Farmer, Inc.	Approx. NE NE NW Graham County, Ks. Sec. 36-8S-24W
TOTAL DEPTH: 3970'	COMMENCED:	December 11, 1973	ELEVATION: 2378' KB
	COMPLETED:	December 22, 1973	

<u>FORMATION</u>	<u>FROM</u>	<u>TO</u>
Shale	206	800
Shale & Sand	800	1620
Sand	1620	1800
Red bed	1800	2064
Anhydrite	2064	2098
Shale & Shells	2098	2540
Shale	2540	2630
Shale & Lime	2630	3385
Lime & Shale	3385	3700
Lime	3700	3970


RECEIVED  
STATE CORPORATION COMMISSION  
JAN 7 1974  
CONSERVATION DIVISION  
Wichita, Kansas  
1-7-74

I certify that this is a true and correct copy of the above log to the best of my knowledge.

JOHN O. FARMER, INC.

By John O. Farmer  
John O. Farmer

Subscribed and sworn to before me this 31st day of December, 1973.



Helen Carlson  
Helen Carlson