


STATE OF KANSAS  
 STATE CORPORATION COMMISSION

Give All Information Completely  
 Make Required Affidavit  
 Mail or Deliver Report to:  
 Conservation Division  
 State Corporation Commission  
 800 Biting Building  
 Wichita, Kansas

OR  
**FORMATION PLUGGING RECORD**

Strike out upper line  
 when reporting plug-  
 ging off formations.

NORTH



Locate well correctly on above  
 Section Plat

Sheridan County. Sec. 5 Twp. 9 Rge. (E) 26 (W)  
 Location as "NE 1/4 NW 1/4 SW 1/4" or footage from lines. NE SE SE  
 Lease Owner. Royer-Farris Drilling Co.  
 Lease Name. Leo Morgan Well No. 1  
 Office Address. 709 Brown Bldg., Wichita, Kansas.  
 Character of Well (completed as Oil, Gas or Dry Hole). Dry hole  
 Date well completed. 1-27 1947  
 Application for plugging filed. 1-26 1947  
 Application for plugging approved. 1-27 1947  
 Plugging commenced. 1-27 1947  
 Plugging completed. 1-27 1947  
 Reason for abandonment of well or producing formation. Dry hole

If a producing well is abandoned, date of last production. 19  
 Was permission obtained from the Conservation Division or its agents before plugging was com-  
 menced? Yes

Name of Conservation Agent who supervised plugging of this well. Kerr  
 Producing formation. Depth to top. Bottom. Total Depth of Well. 4009 Feet  
 Show depth and thickness of all water, oil and gas formations.


OIL, GAS OR WATER RECORDS

CASING RECORD

Formation	Content	From	To	Size	Put In	Pulled Out

Describe in detail the manner in which the well was plugged, indicating where the mud fluid was placed and the method or methods used in introducing it into the hold. If cement or other plugs were used, state the character of same and depth placed, from feet to feet for each plug set.

Mudded hole with extra heavy mud to 245 ft. bridge set and cemented with 15 sax cement mud to 20 ft. bridge set and cemented with 10 sax cement to cap.



(If additional description is necessary, use BACK of this sheet)  
 Correspondence regarding this well should be addressed to Royer-Farris Drilling Co.  
 Address. 709 Brown Bldg., Wichita 2, Kansas.

STATE OF Kansas, COUNTY OF Sedgwick, ss.  
 L. A. Farris (owner or operator) of the above-described well,  
 being first duly sworn on oath, says: That I have knowledge of the facts, statements and matters herein contained and the log of the above-described well, as filed and that the same are true and correct. So help me God.

(Signature) [Handwritten Signature]  
 709 Brown Bldg., Wichita 2, Kansas.  
 (Address)

SUBSCRIBED AND SWORN TO before me this 29th day of July, 19 47,  
 Effie L. Foote  
 Notary Public.

My commission expires April 23, 1949.

**PLUGGING**  
 FILE SEC 5 T 9 R 26 W  
 BOOK PAGE 96 LINE 40

ROYER-FARRIS DRILLING CO. INC. MORGAN #1, NE SE SE Sec. 5, Township 9, South, Range 26, West, Sheridan County, Kansas

15-179-00009-00-20

Contractor: Glenn W. Pool Drilling Co.  
 Drilling Started: January 17, 1947.  
 Drilling Completed: January 27, 1947.  
 24 1/2' of 10" surface pipe set and cemented with 150 sacks cement.

0	100	clay
100	120	sand
120	185	shale and shells
185	210	sand
210	345	shale
345	1290	shale and shells
1290	1350	shale and sand
1350	1740	shale and shells
1740	1780	sand
1780	1820	shale
1820	1995	sand
1995	2211	shale
2211	2255	anhydrite
2255	2295	shale and shells
2295	2450	broken lime and shale
2450	2565	lime broken shale
2565	2735	shale and shells
2735	2768	shale
2768	2796	lime
2796	2875	shale
2875	2935	lime
2935	3536	lime and shale
3536	4009	lime

TOPS - DERRICK FLOOR MEASUREMENTS


Anhydrite	2209
Keokuk	3723
Lansing	3763
Base Lansing	3985
Total Depth	4009

INT AND ABANDONED

H. N. Royer does hereby swear that he is a partner of the firm, Royer-Farris Drilling Company, who were the drilling contractors on the above described well and that the above log is true and correct to the best of his knowledge and belief.

*H. N. Royer*

STATE OF KANSAS )  
 ) ss  
 COUNTY OF SEDGWICK )



BE IT REMEMBERED, That on this 26th day of January, A. D. 1947, before me, a Notary Public in and for said County and State, personally appeared H. N. Royer, to me known to be the identical person described in and who executed the within and foregoing instrument and acknowledged to me that he executed the same as his free and voluntary act and deed for the uses and purposes therein set forth.

IN WITNESS WHEREOF, I have hereunto set my official signature and affixed my notarial seal, the day and year first above written.

*Effie J. Foote*  
 Notary Public

My Commission expires April 23, 1949.

PLUGGING  
 FILE SEC 5 T 9 R 26W  
 BOOK PAGE 26 LINE 40