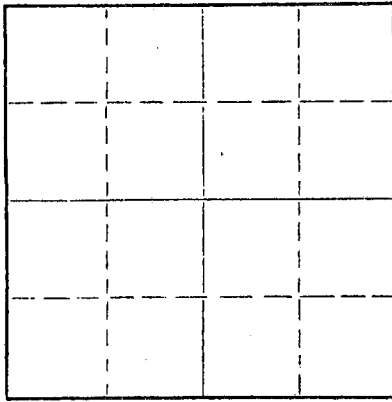


Give All Information Completely
Make Required Affidavit
Mail or Deliver Report to:
Conservation Division
State Corporation Commission
212 No. Market
Wichita, Kansas

WELL PLUGGING RECORD

NORTH



Locate well correctly on above Section Plat

Sheridan County. Sec. 6 Twp. 9S Rge. (E) 26 (W)
Location as "NE/CNW/SW" or footage from lines SW SE SW
Lease Owner Theodore Gore Oil Operator
Lease Name Popp Well No. 1
Office Address 650 Fourth Nat'l Bank Bldg, Wichita, Kansas
Character of Well (completed as Oil, Gas or Dry Hole) Dry Hole
Date well completed October 19 1969
Application for plugging filed October 19 1969
Application for plugging approved October 19 1969
Plugging commenced October 19 1969
Plugging completed October 19 1969
Reason for abandonment of well or producing formation Dry Hole

If a producing well is abandoned, date of last production 19
Was permission obtained from the Conservation Division or its agents before plugging was commenced? Yes

Name of Conservation Agent who supervised plugging of this well Leo Massey
Producing formation _____ Depth to top _____ Bottom _____ Total Depth of Well 3970 Feet
Show depth and thickness of all water, oil and gas formations.

OIL, GAS OR WATER RECORDS

CASING RECORD

FORMATION	CONTENT	FROM	TO	SIZE	PUT IN	PULLED OUT
				8 5/8"	251'	none

Describe in detail the manner in which the well was plugged, indicating where the mud fluid was placed and the method or methods used in introducing it into the hole. If cement or other plugs were used, state the character of same and depth placed, from _____ feet to _____ feet for each plug set.

Plugged @ 1200' with 100 cu ft. 50/50 pozmix 6% gel.
Plugged @ 270' with 20 sacks, Bridge Plug @ 40' with 1/2 sack hulls
10 sacks cement.

RECEIVED
STATE CORPORATION COMMISSION
OCT 28 1969
CONSERVATION DIVISION
Wichita, Kansas
10-28-1969


(If additional description is necessary, use BACK of this sheet)

Name of Plugging Contractor Leben Drilling, Inc.
Address Box 486, Great Bend, Kansas 67530

STATE OF KANSAS, COUNTY OF BARTON, ss.
Leslie Kite (employee of owner) or (owner or operator) of the above-described well, being first duly sworn on oath, says: That I have knowledge of the facts, statements, and matters herein contained and the log of the above-described well as filed and that the same are true and correct. So help me God.

(Signature) Leslie Kite
Box 486, Great Bend, Kansas
(Address)

Subscribed and sworn to before me this 27th day of October, 1969
Ulanda Nichols
Notary Public.



15-179-20234-00-00

DRILLER'S LOG

COMPANY
CONTRACTOR
FARM
LOCATION

THEODORE GORE OIL OPERATOR
LEBEN DRILLING, INC.
POPP #1
SW SE SW, SECTION 6-9S-26W
SHERIDAN COUNTY, KANSAS
10-9-69
10-19-69

COMMENCED
COMPLETED

0	251	
251	520	Sand, Shale
520	1500	Shale
1500	1660	Shale, Sand
1660	1725	Sand, Pyrite
1725	2187	Sand, Shale
2187	2220	Red Bed
2220	2430	Anhydrite
2430	2790	Shale
2790	3162	Shale, Lime
3162	3240	Lime, Shale
3240	3416	Lime
3416	3640	Lime, Shale
3640	3763	Lime
3763	3970	Lime, Shale
	3970	Lime
		<u>RTD</u>

RECEIVED
STATE CORPORATION COMMISSION
OCT 28 1969
CONSERVATION DIVISION
Wichita, Kansas
10-28-1969


8 5/8" 24# used surface casing set @ 251' cemented with 200 sacks common 2% cc.

I, Leslie Kite, do hereby certify that the above and foregoing is a true and correct copy of the log of the Popp #1 Well, located SW SE SW of Section 6, Township 9 South, Range 26 West, Sheridan County, Kansas, as reflected by the records of Leben Drilling, Inc.

Leslie Kite
Leslie Kite

STATE OF KANSAS)
) SS
COUNTY OF BARTON)

Subscribed and sworn to and before me, a Notary Public, in and for Barton County, Kansas, this 27th day of October, 1969.



Ulanda Nichols
Ulanda Nichols

My Commission Expires:
April 1, 1971