


STATE OF KANSAS
STATE CORPORATION COMMISSION

WELL PLUGGING RECORD

Give All Information Completely
Make Required Affidavit
Mail or Deliver Report to
Conservation Division
State Corporation Comm.
245 North Water
Wichita, KS 67202

Sheridan County, Sec. 8 Twp. 9S Rge. 26 ~~W~~/W
Location as "NE/CNW $\frac{1}{4}$ SW $\frac{1}{4}$ " or footage from lines
C SW NE

Lease Owner Rains & Williamson Oil Co., Inc.
Lease Name Minium Well No. #1
Office Address 435 Page Court, 220 W. Douglas, Wichita, Ks.
Character of Well (Completed as Oil, Gas or Dry Hole)



Locate well correctly on above
Section Plot

Dry Hole
Date Well completed 8-22-79 19
Application for plugging filed 8-22-79 19
Application for plugging approved 8-22-79 19
Plugging commenced 8-22-79 19
Plugging completed 8-22-79 19

Reason for abandonment of well or producing formation
Commercial quantities of oil not found
If a producing well is abandoned, date of last production 19

Was permission obtained from the Conservation Division or
its agents before plugging was commenced? Yes

Name of Conservation Agent who supervised plugging of this well Gilbert Balthazor, Palco, Ks.
Producing formation _____ Depth to top _____ Bottom _____ Total Depth of Well 4030'
Show depth and thickness of all water, oil and gas formations.

OIL, GAS OR WATER RECORDS

CASING RECORD

FORMATION	CONTENT	FROM	TO	SIZE	PUT IN	PULLED OUT
				8 5/8"	531'	None

Describe in detail the manner in which the well was plugged, indicating where the mud fluid
was placed and the method or methods used in introducing it into the hold. If cement or other
plugs were used, state the character of same and depth placed, from _____ feet to
_____ feet for each plug set.

Plug @ 1100' w/70 sx.
Plug @ 300' w/20 sx.
Plug @ 40' w/10 sx.

RECEIVED
STATE CORPORATION COMMISSION

AUG 30 1979
08-30-1979
CONSERVATION DIVISION
Wichita, Kansas
ss.

(If additional description is necessary, use BACK of this sheet)

Name of Plugging Contractor Rains & Williamson Oil Co., Inc.

STATE OF Kansas COUNTY OF Sedgwick

Wilson Rains, President of Rains & Williamson Oil (employee of owner) or (owner or operator)
of the above-described well, being first duly sworn on oath, says: That I have knowledge of
the facts, statements, and matters herein contained and the log of the above-described well
as filed and that the same are true and correct. So help me God.


(Signature)

435 Page Court, 220 W. Douglas, Wichita, Kansas 67202
(Address)

SUBSCRIBED AND SWORN TO before me this 28 day of August, 19 79

Juanita M. Green Notary Public.

My commission expires



DRILLER'S LOG

COMPANY: Rains & Williamson Oil Co., Inc.

SEC. 8 T. 9S R. 26W

LOC. C SW NE

WELL NAME: Minium #1

COUNTY: Sheridan

RIG NO. #1

TOTAL DEPTH 4030'

ELEVATION 2632 GL 2641 KB

COMMENCED: 8-12-79

COMPLETED: 8-22-79

CONTRACTOR: Rains & Williamson Oil Co., Inc.

CASING RECORD:

SURFACE: 8 5/8" @ 531' w/325 sx. 60/40 poz., 2% gel, 3% cc.

PRODUCTION: D&A

LOG

(Figures Indicate Bottom of Formations)

Sand & Shale	1711
Shale & Sand	2548
Lime & Shale	3110
Shale & Lime	3332
Lime & Shale	3820
Shale & Lime	4030
<u>ROTARY TOTAL DEPTH</u>	<u>4030</u>

RECEIVED
 STATE CORPORATION COMMISSION
 AUG 30 1979
 08-30-1979
 CONSERVATION DIVISION
 Wichita, Kansas

STATE OF Kansas)


COUNTY OF Sedgwick)

SS:

I, Wilson Rains, President of Rains & Williamson Oil Co., Inc.

upon oath state that the above and foregoing is a true and correct copy of the log of the

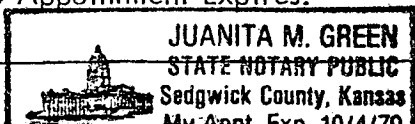
Minium #1 well.




 Wilson Rains

Subscribed and sworn to before me this 28 day of August, 1979.

My Appointment Expires:





 Juanita M. Green