

15-179-20564-00-00


STATE OF KANSAS
STATE CORPORATION COMMISSION

WELL PLUGGING RECORD

Give All Information Completely
Make Required Affidavit
Mail or Deliver Report to
Conservation Division
State Corporation Comm.
245 North Water
Wichita, KS 67202

Sheridan County, Sec. 8 Twp. 9S Rge. 26 E/W
Location as "NE/CNW $\frac{1}{4}$ /SW $\frac{1}{4}$ " or footage from lines
NE NE SW

Lease Owner Rains & Williamson Oil Co., Inc.
Lease Name Minium "A" Well No. #1
Office Address 435 Page Court, 220 W. Douglas, Wichita, Ks.
Character of Well (Completed as Oil, Gas or Dry Hole)
Dry Hole



Date Well completed 4-26-81 19
Application for plugging filed 4-26-81 19
Application for plugging approved 4-26-81 19
Plugging commenced 4-26-81 19
Plugging completed 4-26-81 19

Reason for abandonment of well or producing formation
Commercial quantities of oil not found
If a producing well is abandoned, date of last production 19.

Was permission obtained from the Conservation Division or its agents before plugging was commenced? Yes

Name of Conservation Agent who supervised plugging of this well
Producing formation Depth to top Bottom Total Depth of Well 4050'
Show depth and thickness of all water, oil and gas formations.

OIL, GAS OR WATER RECORDS

CASING RECORD

FORMATION	CONTENT	FROM	TO	SIZE	PUT IN	PULLED OUT
				8 5/8"	328'	None

Describe in detail the manner in which the well was plugged, indicating where the mud fluid was placed and the method or methods used in introducing it into the hold. If cement or other plugs were used, state the character of same and depth placed, from _____ feet to _____ feet for each plug set.

Plug @ 1200' w/60 sx.
Plug @ 340' w/30 sx.
Plug @ 40' w/10 sx.
Rat Hole 5 sx.

(If additional description is necessary, use BACK of this sheet)

Name of Plugging Contractor Rains & Williamson Oil Co., Inc.

STATE OF Kansas COUNTY OF Sedgwick, ss.
Wilson Rains, President of Rains & Williamson Oil (Employee of owner) or (owner or operator) of the above-described well, being first duly sworn on oath, says: That I have knowledge of the facts, statements, and matters herein contained and the log of the above-described well as filed and that the same are true and correct. So help me God.

(Signature) Wilson Rains
435 Page Court, 220 W. Douglas, Wichita, Kans. 67202
(Address)

SUBSCRIBED AND SWORN TO before me this 5 day of May, 1981

My commission expires 10-4-83

Juanita M. Green
Juanita M. Green Notary Public.



RECEIVED
STATE CORPORATION COMMISSION
MAY - 6 1981
05-06-1981
CONSERVATION DIVISION
Wichita, Kansas

COMPANY: Rains & Williamson Oil Co., Inc.

SEC. 8 T. 9S R. 26W

WELL NAME: Minium "A" #1

LOC. NE NE SW

COUNTY: Sheridan

RIG NO. #1

TOTAL DEPTH 4050'

ELEVATION 2652 GL 2661 KB

COMMENCED: 4-17-81 COMPLETED: 4-26-81

CONTRACTOR: Rains & Williamson Oil Co., Inc.

CASING RECORD:

SURFACE: 8 5/8" @ 328' w/225 sx. 60/40 poz., 3% cc., 2% gel.

PRODUCTION: D&A

LOG

(Figures Indicate Bottom of Formations)

Clay & Sand	250
Shale	330
Sand & Shale	1605
Shale & Sand	2301
Shale	3830
Shale & Lime	4050
<u>ROTARY TOTAL DEPTH</u>	<u>4050</u>

RECEIVED
STATE CORPORATION COMMISSION
MAY - 6 1981
05-06-1981
CONSERVATION DIVISION
Wichita, Kansas

STATE OF Kansas)
COUNTY OF Sedgwick) SS:


I, Wilson Rains, President of Rains & Williamson Oil Co., Inc.
upon oath state that the above and foregoing is a true and correct copy of the log of the
Minium "A" #1 well.

Wilson Rains
Wilson Rains

Subscribed and sworn to before me this 5 day of May, 1981.

My Appointment Expires:
10-4-83

Juanita M. Green
Juanita M. Green



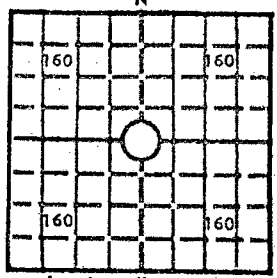
RECEIVED
STATE CORPORATION COMMISSION
MAY 18 1981
05-18-1981
CONSERVATION DIVISION
Wichita, Kansas

S. 8 T. 9S R. 26 W

Loc. NE NE SW

County Sheridan

640 Acres
N



Locate well correctly
Elev.: Gr. 2652

DF KB 2661

KANSAS DRILLERS LOG

API No. 15 — 179 — 20564-00-00
County Number

Operator
Rains & Williamson Oil Co., Inc.

Address
435 Page Court, 220 W. Douglas, Wichita, Kansas 67202

Well No. #1 Lease Name Minium "A"

Footage Location
feet from (N) (S) line feet from (E) (W) line

Principal Contractor Rains & Williamson Oil Co., Inc. Geologist Tom Wesselowski

Spud Date 4-17-81 Total Depth 4050' P.B.T.D.

Date Completed 4-26-81 Oil Purchaser

CASING RECORD

Report of all strings set — surface, intermediate, production, etc.

Purpose of string	Size hole drilled	Size casing set (in O.D.)	Weight lbs/ft.	Setting depth	Type cement	Sacks	Type and percent additives
	12 1/4"	8 5/8"	20#	328'	60/40 poz.	225 sx.	3% cc., 2% gel.

LINER RECORD

Top, ft.	Bottom, ft.	Sacks cement

PERFORATION RECORD

Shots per ft.	Size & type	Depth interval

TUBING RECORD

Size	Setting depth	Packer set at

ACID, FRACTURE, SHOT, CEMENT SQUEEZE RECORD

Amount and kind of material used	Depth interval treated

INITIAL PRODUCTION

Date of first production Producing method (flowing, pumping, gas lift, etc.)

Oil	Gas	Water	Gas-oil ratio
bbls.	MCF	bbls.	CFPB

Disposition of gas (vented, used on lease or sold) Producing interval(s)

INSTRUCTIONS: As provided in KCC Rule 82-2-125, within 90 days after completion of a well, one completed copy of this Drillers Log shall be transmitted to the State Geological Survey of Kansas, 4150 Monroe Street, Wichita, Kansas 67209. Copies of this form are available from the Conservation Division, State Corporation Commission, 3830 So. Meridian (P.O. Box 17027), Wichita, Kansas 66217. Phone AC 316-522-2206. If confidential custody is desired, please note Rule 82-2-125. Drillers Logs will be on open file in the Oil and Gas Division, State Geological Survey of Kansas, Lawrence, Kansas 66044.

Operator
Rains & Williamson Oil Co., Inc.

DESIGNATE TYPE OF COMP.: OIL, GAS,
DRY HOLE, SWDW, ETC.:
Dry Hole

Well No.
#1

Lease Name
Minium "A"

S 8 T 9S R 26 ^{XBX} W

WELL LOG

Show all important zones of porosity and contents thereof; cored intervals, and all drill-stem tests, including depth interval tested, cushion used, time tool open, flowing and shut-in pressures, and recoveries.

SHOW GEOLOGICAL MARKERS, LOGS RUN, OR OTHER DESCRIPTIVE INFORMATION.

FORMATION DESCRIPTION, CONTENTS, ETC.	TOP	BOTTOM	NAME	DEPTH
NO DST's			<u>E. LOG TOPS</u> Anhydrite B/Anhydrite Heebner Toronto Lansing-KC BKC	2248 2284 3768 3791 3809 4026

USE ADDITIONAL SHEETS, IF NECESSARY, TO COMPLETE WELL RECORD.

Date Received

Wilson Rains
Wilson Rains Signature

President
Title

5-13-81
Date