

15-179-20012-00-00

2
R

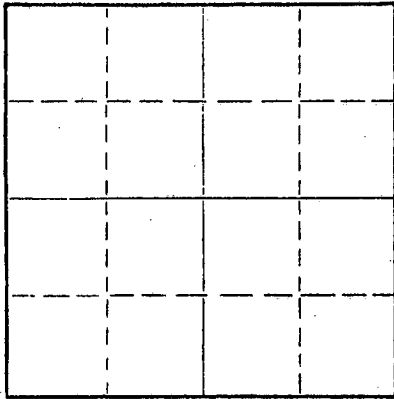
STATE OF KANSAS
STATE CORPORATION COMMISSION

Form CP-4

Give All Information Completely
Make Required Affidavit
Mail or Deliver Report to:
Conservation Division
State Corporation Commission
212 No. Market
Wichita, Kansas

WELL PLUGGING RECORD

Sheridan County. Sec. 11 Twp. 9S Rge. (E) 26 (W)
Location as "NE/CNW/SW" or footage from lines NE NW SE
Lease Owner Yucca Petroleum Company
Lease Name POPP Well No. one
Office Address P. O. Box 2585 - Amarillo, Texas
Character of Well (completed as Oil, Gas or Dry Hole) Dry Hole
Date well completed 5-19 19 67
Application for plugging filed 5-19 19 67
Application for plugging approved 5-19 19 67
Plugging commenced 5-19 19 67
Plugging completed 5-19 19 67
Reason for abandonment of well or producing formation Dry Hole



Locate well correctly on above
Section Plat

If a producing well is abandoned, date of last production 19
Was permission obtained from the Conservation Division or its agents before plugging was commenced? yes

Name of Conservation Agent who supervised plugging of this well Bill Nickols - Morland, Kansas
Producing formation Depth to top Bottom Total Depth of Well 4110 Feet
Show depth and thickness of all water, oil and gas formations.

OIL, GAS OR WATER RECORDS

CASING RECORD

FORMATION	CONTENT	FROM	TO	SIZE	PUT IN	PULLED OUT

Describe in detail the manner in which the well was plugged, indicating where the mud fluid was placed and the method or methods used in introducing it into the hole. If cement or other plugs were used, state the character of same and depth placed, from feet to feet for each plug set.

Finished Laying Down Drill Pipe, Set plug 540'
with 20 sacks cement, Plug 240' with 20 sacks
Plug 40' 10 sacks, Hulls on top of each plug

RECEIVED
STATE CORPORATION COMMISSION

MAY 26 1967

05-26-1967
CONSERVATION DIVISION
Wichita, Kansas

(If additional description is necessary, use BACK of this sheet)


Name of Plugging Contractor Murfin Drilling Company
Address 617 Union Center - Wichita, Kansas 67202

STATE OF KANSAS, COUNTY OF SEDGWICK, ss.
W. R. Murfin (employee of owner) or (owner or operator) of the above-described well, being first duly sworn on oath, says: That I have knowledge of the facts, statements, and matters herein contained and the log of the above-described well as filed and that the same are true and correct. So help me God.

(Signature) MURFIN DRILLING COMPANY

W. R. Murfin (Address)

SUBSCRIBED AND SWORN to before me this 24th day of May, 19 67



My commission expires November 5, 1970

Notary Public.

WELL LOG

69

15-179-20012-00-00

COMPANY Yucca Petroleum Company

SEC. 11 T. 9S R. 26W

FARM POPP

NO. one

LOG. NE NW SE

RIG. NO. 16


TOTAL DEPTH 4110'

COUNTRY Sheridan - Kansas
KANSAS

COMM. 5-9-67

COMP. 5-19-67

SHOT OR TREATED



CONTRACTOR Murfin Drilling Company

ISSUED

ELEVATION 2609 GR - 2613 KB

CASING

20	10
15	8 5/8" @ 239' w/175
12	6
13	5

PRODUCTION D&A

FIGURES INDICATE BOTTOM OF FORMATIONS

239	Blue Shale
1240	Shale
1725	Shale & Sand
1898	Shale & Shells
1960	Shale - Sand & Pyrite Streaks
2365	Shale & Sand
2375	Anhydrite
2299	Anhydrite Corr
2409	Anhydrite
2534	Shale & Shells
2690	Shale - Shells
2773	Shale & Lime
3105	Shale & Lime Shells
3250	Shale - Lime
3505	Lime & Shale
3596	Shale - Lime
3680	Lime & Shale
3833	Lime - Shale
4110	Lime

RECEIVED
STATE CORPORATION COMMISSION
MAY 26 1967
05-26-1967
CONSERVATION DIVISION
Wichita, Kansas

State of KANSAS
County of SEDGWICK } ss:

I, W. R. Murfin of the Murfin Drilling Company

upon oath state that the above and foregoing is a true and correct copy of the log of the POPP #1 well.



W. R. Murfin
W. R. Murfin
May 19 67
Adela Mizener
NOTARY PUBLIC

Subscribed and sworn to before me this 24th day of _____
My Commission Expires _____
ADELA MIZENER, Notary Public
My commission expires November 5, 1970