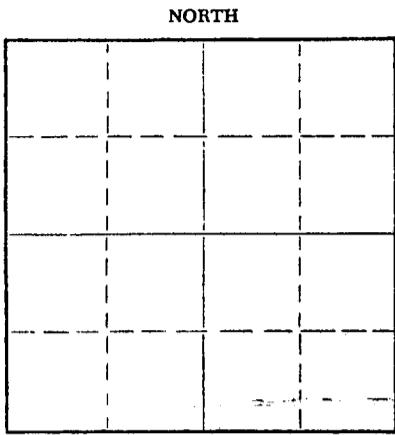


Give All Information Completely
Make Required Affidavit
Mail or Deliver Report to:
Conservation Division
State Corporation Commission
212 No. Market
Wichita, Kansas

WELL PLUGGING RECORD



Locate well correctly on above Section Plat

Sheridan County. Sec. 19 Twp. 9S Rge. ~~E~~ 26 (W)
Location as "NE/CNW&SW¼" or footage from lines NE/4 NW/4 SE/4
Lease Owner Allison & Black and Abercrombie Drilling, Inc.
Lease Name FRIEND Well No. 1
Office Address 801 Union Center; Wichita, Kansas
Character of Well (completed as Oil, Gas or Dry Hole) Dry Hole
Date well completed June 1, 19 68
Application for plugging filed (verbally) June 1, 19 68
Application for plugging approved (verbally) June 1, 19 68
Plugging commenced June 1, 19 68
Plugging completed June 1, 19 68
Reason for abandonment of well or producing formation Dry Hole

If a producing well is abandoned, date of last production 19____
Was permission obtained from the Conservation Division or its agents before plugging was commenced? Yes

Name of Conservation Agent who supervised plugging of this well Bill Nichols
Producing formation _____ Depth to top _____ Bottom _____ Total Depth of Well 3840 Feet
Show depth and thickness of all water, oil and gas formations.

OIL, GAS OR WATER RECORDS

CASING RECORD

FORMATION	CONTENT	FROM	TO	SIZE	PUT IN	PULLED OUT
				7-5/8"	259'	None

Describe in detail the manner in which the well was plugged, indicating where the mud fluid was placed and the method or methods used in introducing it into the hole. If cement or other plugs were used, state the character of same and depth placed, from _____ feet to _____ feet for each plug set.

1st Plug was set at 1175' w/80 sx. cement;
2nd Plug was set at 275' w/15 sx. cement;
Top Plug was set at 40' w/10 sx. cement.
Plug was down 10:30 p.m., 6-1-68.

RECEIVED
STATE CORPORATION COMMISSION
JUN 5 1968
CONSERVATION DIVISION
Wichita, Kansas
06-05-1968

(If additional description is necessary, use BACK of this sheet)


Name of Plugging Contractor Abercrombie Drilling, Inc.
Address West Tenth Street; Great Bend, Kansas

STATE OF KANSAS, COUNTY OF SEDGWICK, ss.
A. L. Abercrombie (owner or operator) of the above-described well, being first duly sworn on oath, says: That I have knowledge of the facts, statements, and matters herein contained and the log of the above-described well as filed and that the same are true and correct. So help me God.

(Signature) A. L. Abercrombie
801 Union Center; Wichita, Kansas
(Address)

SUBSCRIBED AND SWORN to before me this 4th day of June, 19 68

My commission expires October 5, 1968
Mildred Saxton
Mildred Saxton Notary Public.



CONTRACTOR'S WELL LOG

OWNERS: *15-179-20105-00-00* Allison & Black and
 FARM NAME: Abercrombie Drilling, Inc.
 LOCATION: #1 FRIEND
 NE/4 NW/4 SE/4, Sec. 19-9S-26W
 Sheridan County, Kansas
 GEOLOGIST: Jack K. Wharton
 SPUD DATE: May 27, 1968
 COMPLETION DATE: June 1, 1968

0	202	Clay & Sand
202	954	Shale
954	1120	Sand
1120	1880	Shale & Sand
1880	2076	Sand (Cedar Hills)
2076	2239	Shale
2239	2280	Anhydrite
2280	2830	Shale
2830	3223	Shale & Lime
3223	3270	Lime w/Shale Streaks
3270	3840	Lime & Shale
	3840	Rotary Total Depth

RECEIVED
 STATE CORPORATION COMMISSION
 JUN 5 1968
 CONSERVATION DIVISION
 Wichita, Kansas
06-05-1968

Drilled 268' of 11" surface hole and set 7-5/8" csg. @259' w/125 sx. cement.
 Plug was down 10:30 lp.m., 5-27-68.
 Dry & Abandoned

ELECTRIC LOG TOPS			ELEVATION
Heebner	3783	(-1107)	2676 K. B.
Toronto	3805	(-1129)	2674 D. F.
Lansing	3824	(-1148)	2668 G. L.
E.L.T.D.	3838	(-1162)	


STATE OF KANSAS)
) SS
 COUNTY OF SEDGWICK)

A. L. Abercrombie, Abercrombie Drilling, Inc., does hereby certify that the above and foregoing is a true and correct copy of the log of the #1 FRIEND, located in the NE/4 NW/4 SE/4, Sec. 19-9S-26W, Sheridan County, Kansas.

A. L. Abercrombie
 A. L. Abercrombie
 President

Subscribed and sworn to before me, a Notary Public, in and for the County of Sedgwick, State of Kansas, as of the 4th day of June, 1968.

Mildred Saxton
 Mildred Saxton
 Notary Public



My Commission Expires:
 October 5, 1968