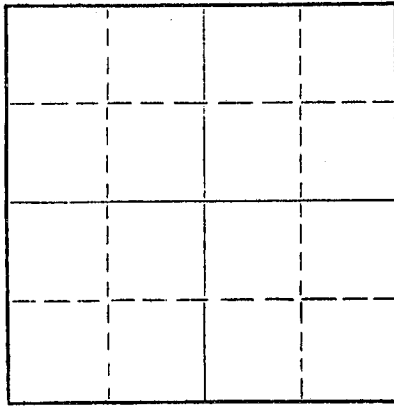


Give All Information Completely  
Make Required Affidavit  
Mail or Deliver Report to:  
Conservation Division  
State Corporation Commission  
212 No. Market  
Wichita, Kansas

WELL PLUGGING RECORD

NORTH



Locate well correctly on above  
Section Plat

Sheridan County, Sec. 22 Twp. 9S Rge. (E) 26 (W)  
Location as "NE/CNW/SW" or footage from lines NE NE SW  
Lease Owner Thunderbird Drilling, Inc.  
Lease Name CHESTNUT Well No. 1  
Office Address 400 N. Woodlawn, Suite 7, Wichita, Kansas  
Character of Well (completed as Oil, Gas or Dry Hole) Dry Hole  
Date well completed November 9, 1967  
Application for plugging filed 19  
Application for plugging approved 19  
Plugging commenced November 9, 1967  
Plugging completed November 9, 1967  
Reason for abandonment of well or producing formation Dry Hole

If a producing well is abandoned, date of last production 19  
Was permission obtained from the Conservation Division or its agents before plugging was commenced? Yes (W. L. Nichols of Morland, Kansas)

Name of Conservation Agent who supervised plugging of this well  
Producing formation Depth to top Bottom Total Depth of Well 4157 Feet  
Show depth and thickness of all water, oil and gas formations.

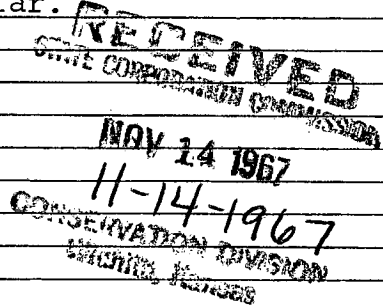
OIL, GAS OR WATER RECORDS

CASING RECORD

FORMATION	CONTENT	FROM	TO	SIZE	PUT IN	PULLED OUT
	Surface	0	247'	8-5/8"	11/2/67	-----
	Casing					

Describe in detail the manner in which the well was plugged, indicating where the mud fluid was placed and the method or methods used in introducing it into the hole. If cement or other plugs were used, state the character of same and depth placed, from feet to feet for each plug set.

Heavy Mud from Total Depth to 1330 Feet;  
Plug @ 1330 feet and 100 sax Cement by  
Globe Oil Well Cementing's Pump Truck;  
Plug @ 270 Feet with 20 sacks Cement  
pumped in by pump truck; Mud to 40 Feet;  
1/2 sax Hulls and Plug bridged with Kelley  
and 10 sacks Cement to Base of Cellar.  
2 sacks Cement in Rat Hole.  
Job completed at 3:15 P.M.




(If additional description is necessary, use BACK of this sheet)

Name of Plugging Contractor Globe Oil Well Cementing  
Address Box 628, Great Bend, Kansas

STATE OF KANSAS, COUNTY OF SEDGWICK, ss.  
Lawrence F. Gray of Sage Drilling Co (employee of owner) or (owner or operator) of the above-described well, being first duly sworn on oath, says: That I have knowledge of the facts, statements, and matters herein contained and the log of the above-described well as filed and that the same are true and correct. So help me God.

(Signature) Lawrence F. Gray  
500 Bitting Building, Wichita, Kansas  
(Address)



SUBSCRIBED AND SWORN to before me this 13th day of November, 1967  
November 26, 1970  
My commission expires  
Louise K. Whitted - Notary Public.

15-179-20056-00-00

DRILLERS LOG

CHESTNUT NO. 1

CASING RECORD:	COMPANY:	Thunderbird Drilling, Inc.	DESCRIPTION:
8-5/8" @ 247' w/165 sax cement	CONTRACTOR:	Sage Drilling Co., Inc.	NE NE SW Sec. 22-9S-26W Sheridan County, Ks.
TOTAL DEPTH:	COMMENCED:	November 2, 1967	ELEVATION: 2667KB
4157'	COMPLETED:	November 9, 1967	

<u>FORMATION</u>	<u>FROM</u>	<u>TO</u>	<u>REMARKS</u>
Surface Soil	0	248	
Shale	248	1625	
Shale, Shells & Red Bed	1625	1919	
Dakota	1919	2085	
Shale	2085	2100	
Shale & Sand	2100	2314	
Anhydrite	2314	2381	
Shale & Lime	2381	2927	
Lime & Shale	2927	3301	
Lime	3301	3431	
Lime & Shale	3431	4157	D&A

RECEIVED  
STATE CORPORATION COMMISSION  
NOV 14 1967  
11-14-1967  
CONSERVATION DIVISION  
SHERIDAN, KANSAS

I certify that this is a true and correct copy of the above log to the best of my knowledge.

SAGE DRILLING CO., INC.

By Lawrence F. Gray  
Lawrence F. Gray

Subscribed and sworn to before me this 13th day of November, 1967.

Louise K. Whitted  
Louise K. Whitted, Notary Public

My commission expires:  
November 26, 1970.