

STATE OF KANSAS  
STATE CORPORATION COMMISSION  
200 Colorado Derby Building  
Wichita, Kansas 67202

WELL PLUGGING RECORD  
K.A.R.-82-3-117

API NUMBER #15-179-21,073-00-00

LEASE NAME Hudson

WELL NUMBER 1

1930 Ft. from S Section Line

1270 Ft. from E Section Line

SEC. 22 TWP. 9S RGE. 26 (E/W) (S/N)

COUNTY Sheridan

Date Well Completed 10/25/94

Plugging Commenced 10/25/94

Plugging Completed 10/25/94

TYPE OR PRINT  
NOTICE: Fill out completely  
and return to Cons. Div.  
office within 30 days.

LEASE OPERATOR Castle Resources, Inc

ADDRESS 1200 E. 27th St., Suite C, Hays, KS 67601

PHONE#(913) -625-5155 OPERATORS LICENSE NO. 9860

Character of Well D&A

(Oil, Gas, D&A, SWD, Input, Water Supply Well)

The plugging proposal was approved on 10-25-94 (date)

by Carl Goodrow (KCC District Agent's Name).

Is ACO-1 filed? No If not, is well log attached? Yes

Producing Formation \_\_\_\_\_ Depth to Top \_\_\_\_\_ Bottom \_\_\_\_\_ T.D. 4175'

Show depth and thickness of all water, oil and gas formations.

OIL, GAS OR WATER RECORDS

CASING RECORD

Formation	Content	From	To	Size	Put in	Pulled out
				8-5/8"	212'	-0-

Describe in detail the manner in which the well was plugged, indicating where the mud fluid was placed and the method or methods used in introducing it into the hole. If cement or other plugs were used, state the character of same and depth placed, from feet to feet each set.

Mud laden fluid 4175'-2350' 10 sks cement @ 40'  
 10 sks cement @ 2350' 15 sks cement @ 15'  
 100 sks cement @ 1400'  
 40 sks cement @ 260'

(If additional description is necessary, use BACK of this form.)

Name of Plugging Contractor Emphasis Oil Operations License No. 750

Address P. O. Box 506, Russell, KS 67665-0506

NAME OF PARTY RESPONSIBLE FOR PLUGGING FEES: Castle Resources, Inc.

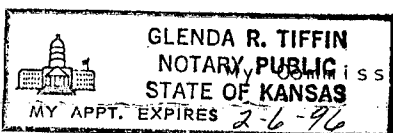
STATE OF KANSAS COUNTY OF RUSSELL, ss.

Kyle B. Branum (Employee of Operator) or (Operator) of above-described well, being first duly sworn on oath, says: That I have knowledge of the facts, statements, and matters herein contained and the log of the above described well as filed that the same are true and correct, so help me God.

(Signature) [Signature]  
 (Address) Box 506, Russell, KS 67665-0506

SUBSCRIBED AND SWORN TO before me this 25th day of October

Glenda R. Tiffin  
 Glenda R. Tiffin, Notary Public



15-179-21073-00-00

EMPHASIS OIL OPERATIONS  
A Division of N-B Company, Inc.  
P. O. BOX 506  
RUSSELL, KS 67665

DRILLERS LOG

OPERATOR: Castle Resources, Inc.  
1200 E. 27th Street, Suite C  
Hays, Kansas 67601

CONTRACTOR: Emphasis Oil Operations  
Box 506  
Russell, KS 67665

LEASE: Hudson WELL #1

LOCATION: 50' S & 50' W of C N/2 SE  
Section 22-9S-26W  
Sheridan County, Kansas

LOGGERS TOTAL DEPTH: 4173'

ROTARY TOTAL DEPTH: 4175'

COMMENCED: 10/18/94

CASING: 8-5/8" @ 212' w/140 sks cement

ELEVATION: 2660' K.B.

COMPLETED: 10/25/94

STATUS: Dry Hole

DEPTHS & FORMATIONS

(All measurements from K.B.)

Sand & Shale	215'	Lime & Shale	3195'
Sand	1944'	Shale & Lime	3402'
Anhydrite	2334'	R.T.D.	4175'
Shale	2371'		

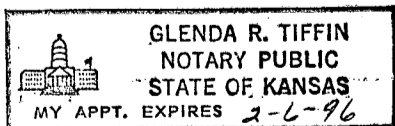
STATE OF KANSAS )  
                          ) ss  
COUNTY OF RUSSELL)

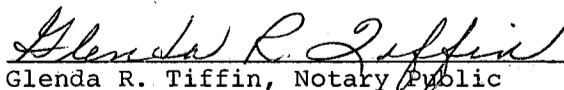
Kyle B. Branum, of Emphasis Oil Operations, states that the above and foregoing is a true and correct log of the above captioned well, to the best of his knowledge.

  
Kyle B. Branum

Subscribed and sworn to before me on October 25, 1994.

My commission expires: February 6, 1996.



  
Glenda R. Tiffin, Notary Public

RECEIVED  
STATE CORPORATION COMMISSION  
OCT 26 1994  
CONSERVATION DIVISION  
WICHITA, KANSAS