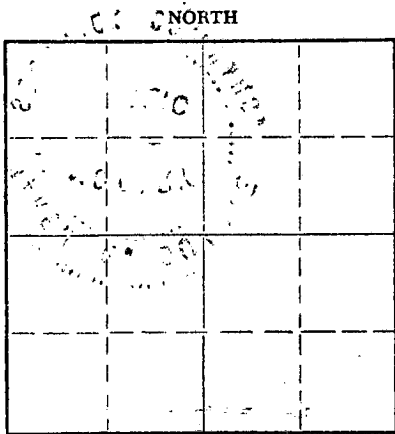


WELL PLUGGING RECORD

Give All Information Completely
Make Required Affidavit
Mail or Deliver Report to:
Conservation Division
State Corporation Commission
211 No. Broadway
Wichita, Kansas

Sheridan County, Sec. 25 Twp. 9S Rge. 26W (E) (W)

Location as "NE/CNW/SW" or footage from lines. C NE SE
Lease Owner Chief Drilling Co., Inc. & Bill J. Porter
Lease Name Fore Well No. #1
Office Address Suite 905 Century Plaza, Wichita, Kansas
Character of Well (completed as Oil, Gas or Dry Hole) Dry hole
Date well completed 8/14/73 19
Application for plugging filed 8/14/73 19
Application for plugging approved 8/14/73 19
Plugging commenced 8/14/73 19
Plugging completed 8/14/73 19
Reason for abandonment of well or producing formation Dry hole



Locate well correctly on above Section Plat

If a producing well is abandoned, date of last production: _____ 19____
Was permission obtained from the Conservation Division or its agents before plugging was commenced? Yes

Name of Conservation Agent who supervised plugging of this well W. L. Nichols
Producing formation _____ Depth to top _____ Bottom _____ Total Depth of Well 1115 Feet
Show depth and thickness of all water, oil and gas formations.


OIL, GAS OR WATER RECORDS

CASING RECORD

FORMATION	CONTENT	FROM	TO	SIZE	PUT IN	PULLED OUT
		0	223'	8 5/8"		

Describe in detail the manner in which the well was plugged, indicating where the mud fluid was placed and the method or methods used in introducing it into the hole. If cement or other plugs were used, state the character of same and depth placed, from _____ feet to _____ feet for each plug set.

Plugged through drill pipe at 1125' w/110 cubic feet cement.
Plugged through drill pipe at 245' w/25 cubic feet cement.
Plugged through drill pipe at 40' w/bridge plug and 10 cubic feet cement.




(If additional description is necessary, use BACK of this sheet)

Name of Plugging Contractor Chief Drilling Co., Inc.
Address Suite 905 Century Plaza - Wichita, Kansas 67202

STATE OF KANSAS, COUNTY OF SEDGWICK, ss.
Jim Robinson (employee of owner) or (conservation operator) of the above-described well, being first duly sworn on oath, says: That I have knowledge of the facts, statements, and matters herein contained and the log of the above-described well as filed and that the same are true and correct. So help me God.

(Signature) Jim Robinson
905 Century Plaza - Wichita, Kansas 67202
(Address)

Subscribed and sworn to before me this 16th day of August, 19 73
February 16, 1974
Karen E. Duarte
Karen E. Duarte Notary Public.



15-179-20360-00-00

WELL LOG

Chief Drilling Co., Inc.
Suite 905 Century Plaza
Wichita, Kansas 67202

FORE #1
C NE SE Sec. 25-9S-26W
Sheridan County, Kansas

Contractor: Company tools
Casing Record: Set 216' of 8 5/8" @ 223' w/150
sacks common quick set cement.

Commenced: 8/7/73
Completed: 8/14/73

<u>FORMATION</u>	<u>FROM</u>	<u>TO</u>
Surface sand & gravel	0	225
Shale & Sand	225	1880
Shale & shells	1880	2270
Anhydrite	2270	2322
Shale	2322	2555
Shale & Shells	2555	3010
Shale	3010	3225
Shale & Shells	3225	3390
Shale & lime	3390	3908
Lime	3908	3955
Shale & lime	3955	3991
Lime	3991	4115
Total Depth	4115	

<u>FORMATION TOPS (No Log)</u>	
Anhydrite	2270 + 363
Base	2322 + 311
Heebner	3863 - 1230
Toronto	3881 - 1248
Lansing	3894 - 1261
T.D.	4115 - 1482

ELEVATION:
2628 Gr.
2630 D.F.
2633 K.B.

RECEIVED
STATE CORPORATION COMMISSION
AUG 17 1973
08-17-1973
CONSERVATION DIVISION
Wichita, Kansas

STATE OF KANSAS, COUNTY OF SEDGWICK) ss:

I hereby certify that the above is a true and correct copy of the Driller's Log of the well drilled in the C NE SE of Section 25-9S-26W, Sheridan County, Kansas, to the best of my knowledge and belief.

CHIEF DRILLING CO., INC.

Jim Robinson
Jim Robinson, Office Mgr.

Subscribed and sworn to before me this 16th day of August, 1973.

KAREN E. DUARTE
NOTARY PUBLIC
MY COMMISSION EXPIRES:
February 16, 1974
SEDGWICK CO., KANSAS

Karen E. Duarte
Karen E. Duarte, Notary Public