


15-065-20203-00-00

STATE OF KANSAS
STATE CORPORATION COMMISSION
Give All Information Completely
Make Required Affidavit
Mail or Deliver Report to:
Conservation Division
State Corporation Commission
211 No. Broadway
Wichita, Kansas

WELL PLUGGING RECORD

NORTH



Locate well correctly on above Section Plat

Graham County. Sec. 35 Twp. 8S Rge. 25 (E) 25 (W)
Location as "NE/CNW'SW" or footage from lines C NE NE
Lease Owner Chief Drilling Co., Inc.
Lease Name RICHMEIER Well No. 1
Office Address Box 797 - Great Bend, Kansas 67530
Character of Well (completed as Oil, Gas or Dry Hole) Dry Hole
Date well completed 2/6 19 69
Application for plugging filed 2/6 19 69
Application for plugging approved 2/6 19 69
Plugging commenced 2/6 19 69
Plugging completed 2/6 19 69
Reason for abandonment of well or producing formation Dry Hole

If a producing well is abandoned, date of last production 19
Was permission obtained from the Conservation Division or its agents before plugging was commenced? Yes

Name of Conservation Agent who supervised plugging of this well W.L. Nichols - Morland, Kansas
Producing formation _____ Depth to top _____ Bottom _____ Total Depth of Well 4065 Feet
Show depth and thickness of all water, oil and gas formations.

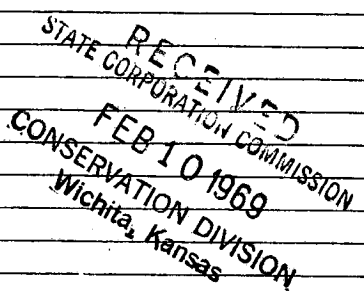
OIL, GAS OR WATER RECORDS

CASING RECORD

| FORMATION | CONTENT | FROM | TO | SIZE | PUT IN | PULLED OUT |
|-----------|---------|------|------|--------|--------|------------|
| | | 0 | 215' | 8-5/8" | 215' | None |
| | | | | | | |
| | | | | | | |
| | | | | | | |
| | | | | | | |
| | | | | | | |
| | | | | | | |
| | | | | | | |

Describe in detail the manner in which the well was plugged, indicating where the mud fluid was placed and the method or methods used in introducing it into the hole. If cement or other plugs were used, state the character of same and depth placed, from _____ feet to _____ feet for each plug set.


Wooden plug set @ 1300'
Mixed 100 sacks cement through drill pipe
Wooden plug set @ 245'
Mixed 20 sacks cement through drill pipe
Wooden plug set @ 40'
Mixed 10 sacks cement through drill pipe



Name of Plugging Contractor Chief Drilling Co., Inc. (If additional description is necessary, use BACK of this sheet)
Address Box 797 - Great Bend, Kansas 67530 2-10-69

STATE OF KANSAS COUNTY OF BARTON, ss.
Jim Robinson (employee of owner) or (owner or operator) of the above-described well, being first duly sworn on oath, says: That I have knowledge of the facts, statements, and matters herein contained and the log of the above-described well as filed and that the same are true and correct. So help me God.

(Signature) Jim Robinson
Box 797 - Great Bend, Kansas 67530
(Address)



Subscribed and sworn to before me this 7th day of February, 19 69
Carmen R. Cook
Carmen R. Cook, Notary Public.



15-065-20203-00-00

WELL LOG

RECEIVED
STATE CORPORATION COMMISSION
FEB 10 1969
CONSERVATION DIVISION
Wichita, Kansas

2-10-69

Chief Drilling Co., Inc.
Box 797
Great Bend, Kansas 67530

RICHMEIER #1
C NE NE Section 35-8S-25W
Graham County, Kansas

Contractor: Chief Drilling Co., Inc.

Commenced: 1-31-69
Completed: 2-6-69

Casing Record: 8-5/8" set @ 215' w/160 sacks Common Sunset Cement.


DRY & ABANDONED

| <u>FORMATION</u> | <u>FROM</u> | <u>TO</u> | <u>ELEVATION</u> | |
|-------------------------------|-------------|-----------|-----------------------|-----------------|
| | | | 2493 | Gr. |
| Surface Sand & Clay | 0 | 80 | 2495 | D.F. |
| Shale & Sand Streaks | 80 | 216 | 2498 | K.B. |
| Shale & Sand | 216 | 1590 | <u>FORMATION TOPS</u> | |
| Shale, Shells & Sand Streaks | 1590 | 1711 | <u>SAMPLE</u> | <u>LOG</u> |
| Shale & Shells | 1711 | 1800 | Anhydrite | 2213 2215 + 283 |
| Sand | 1800 | 1970 | Base Anhydrite | 2250 + 248 |
| Shale & Shells | 1970 | 2213 | Topeka | 3579 -1081 |
| Anhydrite | 2213 | 2290 | Heebner | 3795 3795 -1297 |
| Shale & Shells | 2290 | 2545 | Toronto | 3819 -1321 |
| Shale & Shells w/Lime Streaks | 2545 | 2825 | Lansing | 3833 3834 -1336 |
| Shale & Lime | 2825 | 3853 | Base Kansas City | 4053 4053 -1555 |
| Lime | 3853 | 3940 | Total Depth | 4065 4065 -1567 |
| Lime & Shale | 3940 | 4035 | | |
| Lime | 4035 | 4065 | | |
| Total Depth | 4065 | | | |

STATE OF KANSAS, COUNTY OF BARTON) SS

I hereby certify that the above is a true and correct copy of the Driller's Log of the well drilled in the C NE NE Section 35-8S-25W, Graham County, Kansas, to the best of my knowledge and belief.

CHIEF DRILLING CO., INC.
Thomas G. Wesselowski
Thomas G. Wesselowski, Geologist



Subscribed and sworn to before me this 7th day of February, 1969.

Carmen R. Cook
Carmen R. Cook, Notary Public

My Commission expires: Dec. 12, 1970.