

15-065-26458-00-00

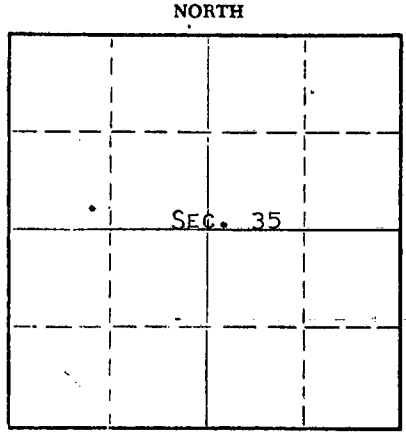
STATE OF KANSAS
STATE CORPORATION COMMISSION

Form CP-4

Give All Information Completely
Make Required Affidavit
Mail or Deliver Report to:
Conservation Division
State Corporation Commission
212 No. Market
Wichita, Kansas 67202

WELL PLUGGING RECORD

GRAHAM County. Sec. 35 Twp. 8S Rge. 25 (EX) (W)
Location as "NE/CNWSW" or footage from lines APP. SE SW NW
Lease Owner PETROLEUM, INC.,
Lease Name RICHMEIER 'F' Well No. 1
Office Address R.R. #2, GREAT BEND, KANSAS
Character of Well (completed as Oil, Gas or Dry Hole) DRY HOLE
Date well completed JUNE 18 19 71
Application for plugging filed JUNE 18 19 71
Application for plugging approved JUNE 18 19 71
Plugging commenced JUNE 18 19 71
Plugging completed JUNE 18 19 71
Reason for abandonment of well or producing formation NO COMMERCIAL ZONE



Locate well correctly on above Section Plat

If a producing well is abandoned, date of last production NONE 19
Was permission obtained from the Conservation Division or its agents before plugging was commenced? YES

Name of Conservation Agent who supervised plugging of this well W. L. NICHOLS
Producing formation _____ Depth to top _____ Bottom _____ Total Depth of Well 4032 Feet
Show depth and thickness of all water, oil and gas formations.

OIL, GAS OR WATER RECORDS

CASING RECORD

FORMATION	CONTENT	FROM	TO	SIZE	PUT IN	PULLED OUT
				8-5/8"	217'	NONE

Describe in detail the manner in which the well was plugged, indicating where the mud fluid was placed and the method or methods used in introducing it into the hole. If cement or other plugs were used, state the character of same and depth placed, from _____ feet to _____ feet for each plug set.

HEAVY MUD TO 1250', WOODEN PLUG, PLACED 100 SACKS CEMENT ON TOP OF PLUG.
HEAVY MUD TO 245', WOODEN PLUG, PLACED 25 SACKS CEMENT ON TOP OF PLUG.
HEAVY MUD TO 40', 10 SACKS CEMENT TO BASE OF WELL CELLAR.

RECEIVED
STATE CORPORATION COMMISSION
JUN 23 1971
CONSERVATION DIVISION
Wichita, Kansas

6-23-71

(If additional description is necessary, use BACK of this sheet)

Name of Plugging Contractor GARVEY DRILLING COMPANY
Address R.R. #2, GREAT BEND, KANSAS


STATE OF KANSAS, COUNTY OF BARTON, ss.

MONTE CHADD, (employee of owner) or (owner or operator) of the above-described well, being first duly sworn on oath, says: That I have knowledge of the facts, statements, and matters herein contained and the log of the above-described well is filed and that the same are true and correct. So help me God. MONTE CHADD, DIST. PROD. SUPT.

(Signature) Monte Chadd
R.R. #2, GREAT BEND, KANSAS
(Address)

SUBSCRIBED AND SWORN TO before me this 22 day of JUNE, 19 71

Richard A. Dumas
Notary Public.



My commission expires May 28, 1973

15-065-20458-00-00

WELL LOG

COMPANY Petroleum, Inc.

SEC. 35 T. 8S R. 25W

FARM Richmeier "F" NO. 1

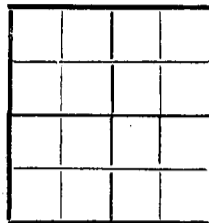
LOC. SE SW NW

TOTAL DEPTH 4032'

COUNTY Graham, Kansas

COMM. 6-9-71 COMP. 6-18-71

CONTRACTOR Garvey Drilling Company



CASING
8 5/8" @ 217' w/175sx

ELEVATION 2483' KB

PRODUCTION D & A

FIGURES INDICATE BOTTOM OF FORMATIONS

- 219' Sand w/Shale
- 743' Shale
- 1375' Shale w/Sand
- 1778' Sand & Shale
- 2173' Shale
- 2178' Anhydrite
- 2515' Shale
- 2733' Shale w/Lime
- 2920' Shale
- 3105' Shale w/Lime
- 3215' Lime w/Shale
- 3360' Lime & Shale
- 3640' Lime w/Shale streaks
- 3715' Lime w/Shale
- 3818' Lime
- 4032' Lime
- 4032' RTD

RECEIVED
STATE CORPORATION COMMISSION
JUN 23 1971
CONSERVATION DIVISION
Wichita, Kansas
6-23-71


State of Kansas }
County of Barton } SS

I, Charlene Marker of Garvey Drilling Company

upon oath state the above and foregoing is a true and correct copy of the log of the Richmeier "F" No. 1 well.

Subscribed and sworn to before me this 21st day of June 19 71.

My Commission Expires: July 8, 1974



Charlene Marker
James C. Thomas
NOTARY PUBLIC