


STATE OF KANSAS  
STATE CORPORATION COMMISSION  
CONSERVATION DIVISION  
P. O. BOX 17027  
WICHITA, KANSAS 67217

WELL PLUGGING RECORD

Graham County. Sec. 36 Twp. 8 Rge. (E) 25 (W)

Location as "NE/CNWSW2" or footage from lines SE SW SW  
Lease Owner Thornton E. Anderson  
Lease Name Minium "B" Well No. 2  
Office Address Suite 746 - 300 W. Douglas, Wichita, Kansas  
Character of Well (completed as Oil, Gas or Dry Hole) oil 67202  
Date well completed December 7 19 61  
Application for plugging filed December 3 19 74  
Application for plugging approved 19  
Plugging commenced December 3 19 74  
Plugging completed December 9 19 74  
Reason for abandonment of well or producing formation depleted



Locate well correctly on above Section Plat

If a producing well is abandoned, date of last production 19  
Was permission obtained from the Conservation Division or its agents before plugging was commenced? Yes

Name of Conservation Agent who supervised plugging of this well W. L. Nichols  
Producing formation: Depth to top Bottom Total Depth of Well 4051 Feet  
Show depth and thickness of all water, oil and gas formations.


OIL, GAS OR WATER RECORDS

CASING RECORD

FORMATION	CONTENT	FROM	TO	SIZE	PUT IN	PULLED OUT
			164'	8 5/8"	164'	none
			4050'	4 1/2"	4050'	1406.98

Describe in detail the manner in which the well was plugged, indicating where the mud fluid was placed and the method or methods used in introducing it into the hole. If cement or other plugs were used, state the character of same and depth placed, from feet to feet for each plug set.

Sanded back to 3800' and dumped 4 sacks of cement.  
Plugged well pumping in 35 sacks of gel and 120 sacks of cement.



Name of Plugging Contractor PIPE PULLERS, INC.  
Address Box 128, Ellinwood, Kansas 67526

STATE OF KANSAS COUNTY OF BARTON  
Evelyn Roth (employee of owner) or (owner or operator) of the above-described

well, being first duly sworn on oath, says: That I have knowledge of the facts, statements, and matters herein contained and the log of the above-described well as filed and that the same are true and correct. So help me God.

(Signature) Evelyn Roth  
Ellinwood, Kansas (Address)

SUBSCRIBED AND SWORN TO before me this 12th day of December 19 74

My commission expires  
JENNY KASSELMAN  
NOTARY PUBLIC  
BARTON COUNTY, KANSAS  
MY COMM. EXP. JULY 16, 1978

Jenny Kasselmann  
Notary Public.

WELL LOG BUREAU—KANSAS GEOLOGICAL SOCIETY  
508 East Murdock, Wichita, Kansas

15-065-01353-00-00


**COPY**

Company- PRIME DRILLING CO.  
Farm- Minium "B" No. 2

SEC. 36 T. 8 R. 25W  
SE SW SW

Total Depth. 4051'  
Comm. 11-25-61 Comp. 12-7-61  
Shot or Treated.  
Contractor. Empire Drig. Co.  
Issued. 6-16-62

County Graham  
KANSAS



CASING:

8 5/8" 164' cem w/100 sx.  
4 1/2" 4050' cem w/125 sx.

Elevation. 2485' KB

Production. 75 BOPD, NW

Figures Indicate Bottom of Formations.

sand-shale	187
shale	1200
shale-shells	1600
shale-sand-shells	2120
shale-shells	2191
Anhydrite	2230
shale-shells	2430
shale-lime	2551
shale-shells	2870
shale-lime	3255
lime	3300
lime-shale	3405
lime	3500
lime-shale	3561
lime	3885
Kansas City lime	3925
lime	3965
Kansas City lime	3983
lime	4051 RTD
Total Depth	

TOPS: SAMPLE	
Anhydrite	2191
Heebner	3756
Lansing	3794
Topeka	3542
Toronto	3779

RECEIVED  
STATE CORPORATION COMMISSION  
DEC 5 1974  
CONSERVATION DIVISION  
Wichita, Kansas