

15-179-20390-0000

STATE OF KANSAS
STATE CORPORATION COMMISSION

Form CP-4

Give All Information Completely
Make Required Affidavit
Mail or Deliver Report to:
Conservation Division
State Corporation Commission
P. O. Box 17027
Wichita, Kansas 67217
NORTH

WELL PLUGGING RECORD

Sheridan County, Sec. 2 Twp. 8S Rge. (E) 26 (W)
Location as "NE/CNW&SW&" or footage from lines NE SW NW
Lease Owner Benjamin J. Tepper
Lease Name Niblock Well No. 3
Office Address 420 S. Dixie, Coral Gables, Florida 33146
Character of Well (completed as Oil, Gas or Dry Hole) Dry Hole
Date well completed Oct. 20 19 74
Application for plugging filed Oct. 20 19 74
Application for plugging approved Oct. 20 19 74
Plugging commenced Oct. 20 19 74
Plugging completed Oct. 20 19 74
Reason for abandonment of well or producing formation Dry Hole

If a producing well is abandoned, date of last production 19
Was permission obtained from the Conservation Division or its agents before plugging was commenced? Yes

Name of Conservation Agent who supervised plugging of this well Leo Massey
Producing formation Depth to top Bottom Total Depth of Well 3865 Feet
Show depth and thickness of all water, oil and gas formations.

OIL, GAS OR WATER RECORDS

CASING RECORD

FORMATION	CONTENT	FROM	TO	SIZE	PUT IN	PULLED OUT
				8 5/8"	196'	None

Describe in detail the manner in which the well was plugged, indicating where the mud fluid was placed and the method or methods used in introducing it into the hole. If cement or other plugs were used, state the character of same and depth placed, from feet to feet for each plug set.

1st plug @ 1175' w/110 sx
2nd plug @ 215' w/30 sx
3rd plug @ 40' w/10 sx

RECEIVED
STATE CORPORATION COMMISSION
OCT 29 1974
CONSERVATION DIVISION
Wichita, Kansas

1529-74

(If additional description is necessary, use BACK of this sheet)


Name of Plugging Contractor Sun Oil Well Cementing, Inc.
Address Box 169, Great Bend, Kansas

STATE OF Kansas COUNTY OF Sedgwick ss.
James R. Daniels (employee of owner) or (producer/owner) of the above-described

well, being first duly sworn on oath, says: That I have knowledge of the facts, statements, and matters herein contained and the log of the above-described well as filed and that the same are true and correct. So help me God.

(Signature) [Signature]
617 Union Center, Wichita, Kansas 67202
(Address)

Subscribed and sworn to before me this 25th day of October, 1974
BARBARA COLE, Notary Public
My Commission Expires Sept. 5, 1976
[Signature] Notary Public.



WELL LOG

15-179-20390-00-00



COMPANY Benjamin J. Tepper

SEC. 2 T. 8S R. 26W
LOC. NE SW NW

FARM Niblock

NO. 3


RIG. NO. 2

TOTAL DEPTH 3865'

COUNTY Sheridan
KANSAS

COMM. 10-14-74

COMP. 10-19-74



CONTRACTOR Murfin Drilling Company

CASINO

20 10
15 8 5/8" @ 196' w/150 sx
12 6
13 5

ELEVATION 2514 KB

PRODUCTION D & A

FIGURES INDICATE BOTTOM OF FORMATIONS


130 Sand
165 Post rock & sand
196 Shale
1910 Shale & sand
2145 Shale - red bed
2180 Anhydrite
2375 Shale
3710 Lime & shale
3865 Lime
3865 TD

RECEIVED
STATE CORPORATION COMMISSION
OCT 29 1974
CONSERVATION DIVISION
Wichita, Kansas
10-29-74

State of Kansas
County of Sedgwick } ss:

I, James R. Daniels of the Murfin Drilling Company

upon oath state that the above and foregoing is a true and correct copy of the log of the Niblock #3 well.



Subscribed and sworn to before me this 25th day of October 1974

BARBARA COLE, Notary Public
My Commission Expires: My Commission Expires Sept. 5, 1976

James R. Daniels
Barbara Cole
NOTARY PUBLIC