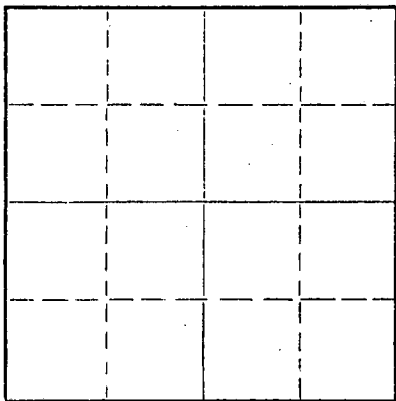


Give All Information Completely
Make Required Affidavit
Mail or Deliver Report to:
Conservation Division
State Corporation Commission
211 No. Broadway
Wichita, Kansas

WELL PLUGGING RECORD

NORTH



Locate well correctly on above
Section Plat

SHERIDAN County. Sec. 3 Twp. 8 Rge. 26 (E) (W) EST

Location as "NE/CNW/SW" or footage from lines NE NE SE
Lease Owner EMPIRE DRILLING COMPANY
Lease Name NIBLOCK Well No. 1
Office Address 400 BROWN BUILDING, WICHITA 2, KANSAS
Character of Well (completed as Oil, Gas or Dry Hole) DRY HOLE
Date well completed MAY 30, 1956 19
Application for plugging filed MAY 30, 1956 19
Application for plugging approved 19
Plugging commenced MAY 30, 1956 19
Plugging completed MAY 30, 1956 19
Reason for abandonment of well or producing formation DRY HOLE

If a producing well is abandoned, date of last production 19
Was permission obtained from the Conservation Division or its agents before plugging was commenced? YES

Name of Conservation Agent who supervised plugging of this well ELDON PETTY
Producing formation _____ Depth to top _____ Bottom _____ Total Depth of Well 3900 Feet
Show depth and thickness of all water, oil and gas formations.

OIL, GAS OR WATER RECORDS

CASING RECORD


FORMATION	CONTENT	FROM	TO	SIZE	PUT IN	PULLED OUT
				8 5/8"	169'	CEMENTED

Describe in detail the manner in which the well was plugged, indicating where the mud fluid was placed and the method or methods used in introducing it into the hole. If cement or other plugs were used, state the character of same and depth placed, from _____ feet to _____ feet for each plug set.

BOTTOM PLUG SET AT 165' WITH 1/2 SACK HULLS AND 15 SACKS CEMENT.
TOP PLUG SET AT 40' WITH 1/2 SACK HULLS AND 10 SACKS CEMENT.

(If additional description is necessary, use BACK of this sheet)

Name of Plugging Contractor EMPIRE DRILLING COMPANY
Address 400 BROWN BUILDING, WICHITA 2, KANSAS



STATE OF KANSAS, COUNTY OF SEDGWICK, ss.
DAN J. KORNFELD (employee of owner) or (owner or operator) of the above-described well, being first duly sworn on oath, says: That I have knowledge of the facts, statements, and matters herein contained and the log of the above-described well as filed and that the same are true and correct. So help me God.

(Signature) [Signature]
DAN J. KORNFELD, 400 BROWN BLDG., WICHITA 2, KANSAS
(Address)

SUBSCRIBED AND SWORN TO before me this 4th day of JUNE, 19 56

My Commission Expires Oct. 21, 1958

My commission expires _____

[Signature] Notary Public.

RECEIVED
STATE CORPORATION COMMISSION

PLUGGING
FILE SEC 3 T 8 R 26w
BOOK PAGE 67 LINE 34

6-6-56
WICHITA 2, KANSAS

15-179-00171-00-00

LOG

COMPANY: EMPIRE DRILLING COMPANY

CONTRACTOR: EMPIRE DRILLING COMPANY

FARM: NIBLOCK #1

LOCATION: NE NE SE OF SEC. 3-8S-26W, SHERIDAN COUNTY, KANSAS

COMMENCED: MAY 20, 1956

COMPLETED: MAY 30, 1956

ELEVATION: KB 2498

0	TO	135	CLAY, SHALE AND SAND	<u>TOPS:</u>		
135	TO	150	SAND AND SHELLS			
150	TO	225	SHALE	HEEBNER	3637	-1139
225	TO	1390	SHALE AND SHELLS	TORONTO	3657	-1159
1390	TO	1825	SHALE, SHELLS AND SAND	LANSING KANSAS CITY	3675	-1177
1825	TO	2115	SHALE AND SHELLS	BASE KANSAS CITY	3887	-1389
2115	TO	2147	ANHYDRITE			
2147	TO	2685	SHALE AND SHELLS			
2685	TO	3200	SHALE AND LIME			
3200	TO	3275	LIME AND SHALE			
3275	TO	3335	SHALE AND LIME			
3335	TO	3645	LIME AND SHALE			
3645	TO	3849	LIME			
3849	TO	3900	LIME AND SHALE			
3900			ROTARY TOTAL DEPTH			

DRY AND ABANDONED


CASING RECORD: RAN 169' OF 8 5/8" AND CEMENTED WITH 115 SACKS CEMENT.
RAN SCHLUMBERGER ELECTRIC LOG.

- D.S.T. NO. 1 3694-3715 TOOL OPEN ONE HOUR. FAIR BLOW THROUGHOUT. RECOVERED 220 FT. MUDDY SALT WATER. ONE HALF HOUR SHUT-IN BOTTOM HOLE PRESSURE - 1020 LBS. INITIAL FLOW PRESSURE - 0 LBS. FINAL FLOW PRESSURE - 80 LBS.
- D.S.T. NO. 2 3734-3752 TOOL OPEN ONE HOUR. WEAK BLOW FOR 2 MINUTES. RECOVERED 4 FT. OF MUD. ONE HALF HOUR SHUT-IN BOTTOM HOLE PRESSURE - 0 LBS. NO FLOW PRESSURE.
- D.S.T. NO. 3 3752-3770 TOOL OPEN 30 MINUTES. WEAK BLOW FOR 8 MINUTES. RECOVERED 30 FT. OF SLIGHTLY OIL CUT MUD. 30 MINUTE SHUT-IN BOTTOM HOLE PRESSURE - 1250 LBS. NO FLOW PRESSURES.
- D.S.T. NO. 4 3798-3815 TOOL OPEN ONE HOUR. WEAK BLOW FOR 11 MINUTES. RECOVERED 40 FT. ROTARY MUD. 30 MINUTE SHUT-IN BOTTOM HOLE PRESSURE - 1120 LBS. NO FLOW PRESSURE.
- D.S.T. NO. 5 3822-3849 TOOL OPEN 30 MINUTES. WEAK BLOW FOR 6 MINUTES. RECOVERED 20 FT. OF MUD WITH FEW SPOTS OF OIL. 30 MINUTE SHUT-IN BOTTOM HOLE PRESSURE - 1120 LBS. NO FLOW PRESSURES.

I, DAN J. KORNFELD, DO HEREBY CERTIFY THAT THE ABOVE AND FOREGOING IS A TRUE AND CORRECT COPY OF THE LOG ON THE NIBLOCK NO. 1, NE NE SE OF SEC. 3-8S-26W, SHERIDAN COUNTY, KANSAS, AS REFLECTED BY THE FILES OF THE EMPIRE DRILLING COMPANY.

Dan J. Kornfeld

DAN J. KORNFELD



SUBSCRIBED AND SWORN TO BEFORE ME, A NOTARY PUBLIC WITHIN AND FOR SEDGWICK COUNTY, DAY OF JUNE, 1956.

Lucille Harr

NOTARY PUBLIC

MY COMMISSION EXPIRES My Commission Expires Oct. 21, 1958

RECEIVED
STATE CORPORATION COMMISSION
JUN 6 1956
6-6-56
CONSERVATION DIVISION
Wichita, Kansas

PLUGGING
FILE SEC. 3 T 8 R 26W
BOOK PAGE 67 LINE 34