

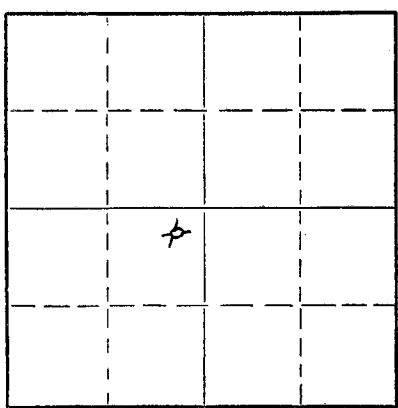
15-179-00056-00-00

STATE OF KANSAS  
STATE CORPORATION COMMISSION

WELL PLUGGING RECORD

Give All Information Completely  
Make Required Affidavit  
Mail or Deliver Report to:  
Conservation Division  
State Corporation Commission  
800 Biting Building  
Wichita, Kansas

NORTH



Locate well correctly on above  
Section Plat

Sheridan County. Sec. 4 Twp. 8s Rge. 26 (E) W (W)  
Location as "NE/CNW&SW" or footage from lines. Center NE/4 NE/4 SW/4  
Lease Owner Virginia Drilling Co., Inc.  
Lease Name Gulick Well No. 1  
Office Address 701 Brown Bldg., Wichita, 2, Kansas  
Character of Well (completed as Oil, Gas or Dry Hole) dry hole  
Date well completed February 16 1954  
Application for plugging filed February 16 1954  
Application for plugging approved February 16 1954  
Plugging commenced February 16 1954  
Plugging completed February 16 1954  
Reason for abandonment of well or producing formation dry hole

If a producing well is abandoned, date of last production \_\_\_\_\_ 19\_\_\_\_  
Was permission obtained from the Conservation Division or its agents before plugging was commenced? yes

Name of Conservation Agent who supervised plugging of this well Eldon Petty, Box 326, Hays, Kansas  
Producing formation \_\_\_\_\_ Depth to top \_\_\_\_\_ Bottom \_\_\_\_\_ Total Depth of Well 4613 Feet  
Show depth and thickness of all water, oil and gas formations.

OIL, GAS OR WATER RECORDS

CASING RECORD


FORMATION	CONTENT	FROM	TO	SIZE	PUT IN	PULLED OUT
				8-5/8"	256'	none

Describe in detail the manner in which the well was plugged, indicating where the mud fluid was placed and the method or methods used in introducing it into the hole. If cement or other plugs were used, state the character of same and depth placed, from \_\_\_\_\_ feet to \_\_\_\_\_ feet for each plug set.

Bottom plug set @ 240 feet  
Filled hole with heavy mud  
between bottom and top plug  
Bottom plug cemented with 15 sacks  
and 1/2 sack hulls.  
Top plug set @ 40', cemented with 10 sacks.

RECEIVED  
FEB 25 1954  
CONSERVATION DIVISION  
2-25-54

(If additional description is necessary, use BACK of this sheet)  
Name of Plugging Contractor Virginia Drilling Co., Inc.  
Address 701 Brown Bldg., Wichita 2, Kansas



Kansas, COUNTY OF Sedgwick, ss.  
S. A. Murphy (employee of owner) or (owner or operator) of the above-described well, being first duly sworn on oath, says: That I have knowledge of the facts, statements, and matters herein contained and the log of the above-described well as filed and that the same are true and correct. So help me God.

(Signature) S. A. Murphy  
701 Brown Bldg., Wichita 2, Kansas  
(Address)

SUBSCRIBED AND SWORN to before me this 22nd day of February, 1954  
Lucy M. Newman  
Notary Public.

My commission expires March 15, 1954

PLUGGING  
FILE SEC 4 T 8 R 26W  
BOOK PAGE 14 LINE 22

Well: Gulick #1  
 Location: Center NE/4 NE/4 SW/4 Sec. 4-8s-26w, Sheridan County, Kansas  
 Company: Virginia Drilling Co., Inc.  
 Contractor: Virginia Drilling Co., Inc.  
 Commenced: Feb. 2, 1954  
 Completed: Feb. 16, 1954  
 Total Depth: 4613  
 Elevation: 2565 B. F.

FORMATION	DEPTH
Clay-sandy	0-116
Sand	116-160
Shale	160-240
Shale-shells	240-1025
Sand-shale	1035-1095
Shale-shells	1095-1665
Shale	1665-2200
Artydrite	2200-2240
Shale-shells	2240-2390
Shale	2390-2430
Broken lime	2430-2550
Lime-shale	2550-2755
Shale	2755- 2980
Shale-lime	2980-3225
Shale	3225-3315
Shale-shells	3315-3450
Lime-shale	3450-3520
Sandy-lime	3520-3620
Lime-brk.	3620-3750
Lime	3750-4005
Sandy lime	4005-4025
Shale	4025-4060
Shale-lime	4060-4175
Shale-shells	4175-4245
Shale-lime	4245-4355
Shale-lime, cherty	4355-4388
Mississippi lime	4388-4428
Chert-miss. lime	4428-4460
Lime	4460-4613

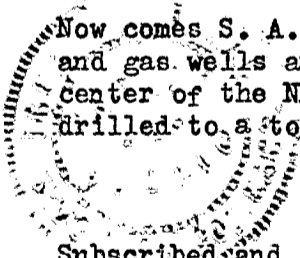
Set 256' of 8-5/8" csg.

TOPS:

Heebner	3738
Toronto	3763
Lansing Kansas City	3778
Base Kansas City	4003
Marmaton	4024
Mississippian	4364
Viola	4494
Arbuckle	4551

2-25-54

Now comes S. A. Murphy, who states that he is familiar with the drilling of oil and gas wells and knows of his own knowledge that the Gulick #1, located in the center of the NE/4 NE/4 SW/4 of Sec. 4-8s-26w, Sheridan County, Kansas, was drilled to a total depth of 4613 feet.



Subscribed and sworn to before me this 24th day of February, 1954

*S. A. Murphy*  
*Judy M. Newman*

My commission expires March 15, 1954.

**PLUGGING**  
 FILE NO. 4 T 8 R 26 W  
 COR. PAGE 14 LINE 22