


Give All Information Completely
Make Required Affidavit
Mail or Deliver Report to:
Conservation Division
State Corporation Commission
211 No. Broadway
Wichita, Kansas

WELL PLUGGING RECORD

NORTH



Locate well correctly on above
Section Plat

Graham County. Sec. 28 Twp. 8 Rge. (E)25 (W)
Location as "NE/CNW/SW" or footage from lines NW NW SW
Lease Owner R. W. Shields and Empire Drilling Co.
Lease Name Searl # 1 Well No. _____
Office Address 650 Fourth Nat'l Bank Bldg.
Character of Well (completed as Oil, Gas or Dry Hole) Dry Hole
Date well completed Oct. 12, 1958 19
Application for plugging filed Oct. 11, 1958 19
Application for plugging approved Oct. 12, 1958 19
Plugging commenced Oct. 12, 1958 19
Plugging completed Oct. 12, 1958 19
Reason for abandonment of well or producing formation Dry Hole

If a producing well is abandoned, date of last production _____ 19
Was permission obtained from the Conservation Division or its agents before plugging was commenced? Yes

Name of Conservation Agent who supervised plugging of this well A. D. Fabricius
Producing formation _____ Depth to top _____ Bottom _____ Total Depth of Well 3935 Feet
Show depth and thickness of all water, oil and gas formations.

OIL, GAS OR WATER RECORDS

CASING RECORD

FORMATION	CONTENT	FROM	TO	SIZE	PUT IN	PULLED OUT
	Surface	0	151	8 5/8	151	0

Describe in detail the manner in which the well was plugged, indicating where the mud fluid was placed and the method or methods used in introducing it into the hole. If cement or other plugs were used, state the character of same and depth placed, from _____ feet to _____ feet for each plug set.

Bottom Plug @ 600' with 20 sacks cement. Second plug @ 150' with 20 sacks cement. Top plug @ 40' with 10 sacks cement to surface

(If additional description is necessary, use BACK of this sheet)


Name of Plugging Contractor Empire drilling company
Address 650 Fourth National Bank Building

STATE OF Kansas, COUNTY OF Sedgwick, ss.
I, Dan J. Kornfeld (employee of owner) or (owner or operator) of the above-described

well, being first duly sworn on oath, says: That I have knowledge of the facts, statements, and matters herein contained and the log of the above-described well as filed and that the same are true and correct. So help me God.

(Signature) Dan J. Kornfeld
650 Fourth National Bank Building
(Address)

(SUBSCRIBED AND SWORN TO before me this 17th day of October, 19 58



My commission expires June 7, 1960

RECEIVED
STATE CORPORATION COMMISSION

PLUGGING
FILE SEC. 28 T. 8 R. 25W
BOOK PAGE 136 LINE 8

OCT 21 1958
CONSERVATION DIVISION
Wichita, Kansas
1021-58

L O G

COMPANY: R. W. Shields and Empire Drilling Company
 CONTRACTORS: Empire Drilling Company, Wichita, Kansas
 FARM: Searl # 1
 LOCATION: NW NW SW Section 28-8-25W, Graham County, Kansas
 COMMENCED: October 4, 1958 ELEVATION: 2406 KB
 COMPLETED: October 12, 1958 POTENTIAL: D & A

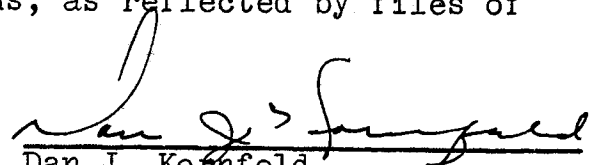
0	to	165	Surface
165	to	1500	Shale, Sand and Shells
1500	to	2129	Shale and Shells
2129	to	2164	Anhydrite
2164	to	2925	Shale and Shells
2925	to	3185	Shae and Lime
3185	to	3340	Lime and Shells
3340	to	3425	Shale and Lime
3425	to	3720	Lime and Shells
3720	to	3935	Lime
		3935	RTD

SET: 8 5/8" 151' with 100 Sacks Cement

TOPS: Heebner 3667
 Toronto 3691
 Lansing 3706


C E R T I F I C A T I O N

I, Dan J. Kornfeld, do hereby certify that the above and foregoing is a true and correct copy of the log on the Searl Number 1. NW NW SW Section 28-8-25W, Graham County, Kansas, as reflected by files of the Empire Drilling Company.


 Dan J. Kornfeld

Subscribed and sworn to before me, a notary public within and for Sedgwick County, Kansas, this 20th day of October, 1958.


 NOTARY PUBLIC



My Commission Expires June 7, 1960

PLUGGING
 FILE SEC. 28 T. 8 R. 25W
 BOOK PAGE 136 LINE 8

RECEIVED
 STATE CORPORATION COMMISSION
 OCT 21 1958 10-21-58