

15-065-20420-00-00

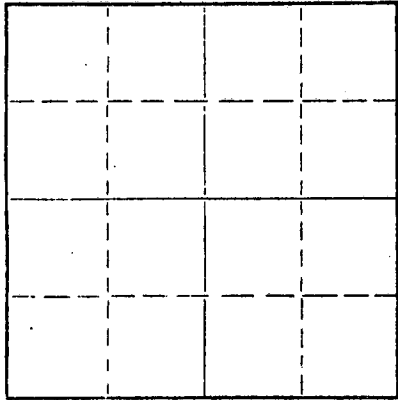
STATE OF KANSAS
STATE CORPORATION COMMISSION

Form CP-4

WELL PLUGGING RECORD

Give All Information Completely
Make Required Affidavit
Mail or Deliver Report to:
Conservation Division
State Corporation Commission
212 No. Market
Wichita, Kansas 67202

NORTH



Locate well correctly on above
Section Plat

Graham County. Sec. 28 Twp. 8S Rge. (E) 25 (W)
Location as "NE/CNWxSWx" or footage from lines E/2 NE SW
Lease Owner Bankoff Oil & Leben Drilling, Inc.
Lease Name CULLEY Well No. B-1
Office Address P.O. Drawer 2479 - Tulsa, Okla.
Character of Well (completed as Oil, Gas or Dry Hole) Dry Hole
Date well completed 3-13-71 19
Application for plugging filed 3-13-71 19
Application for plugging approved 3-13-71 19
Plugging commenced 3-13-71 19
Plugging completed 3-13-71 19
Reason for abandonment of well or producing formation Dry Hole

If a producing well is abandoned, date of last production _____ 19
Was permission obtained from the Conservation Division or its agents before plugging was commenced? Yes

Name of Conservation Agent who supervised plugging of this well Bill Nichols
Producing formation _____ Depth to top _____ Bottom _____ Total Depth of Well 4025 Feet
Show depth and thickness of all water, oil and gas formations.

OIL, GAS OR WATER RECORDS

CASING RECORD

FORMATION	CONTENT	FROM	TO	SIZE	PUT IN	PULLED OUT
				8 5/8"	set @ 205'	None

Describe in detail the manner in which the well was plugged, indicating where the mud fluid was placed and the method or methods used in introducing it into the hole. If cement or other plugs were used, state the character of same and depth placed, from _____ feet to _____ feet for each plug set.

Plug 1275' - 100 sx 50-50 poz - 6% jel
Plug 215' - 25 sx
Plug 40' - 10 sx.
completed 3 a.m. 3-13-71

RECEIVED
STATE CORPORATION COMMISSION
MAR 25 1971
CONSERVATION DIVISION
Wichita, Kansas


(If additional description is necessary, use BACK of this sheet)
Name of Plugging Contractor Leben Drilling, Inc. 3-25-71
Address P.O. Box 486 - Great Bend, Kansas

STATE OF KANSAS, COUNTY OF SEDGWICK, ss.
Leslie M. Kite (employee of owner) or (owner or operator) of the above-described

well, being first duly sworn on oath, says: That I have knowledge of the facts, statements, and matters herein contained and the log of the above-described well as filed and that the same are true and correct. So help me God.

(Signature) Leslie M. Kite
200 W. Douglas - Wichita, Ks.
(Address)

SUBSCRIBED AND SWORN to before me this 23rd day of March, 19 71



Brenda A. Vanderfecht
Brenda A. Vanderfecht Notary Public.


WELL LOG

15-065-20420-00-00

Company Bankoff and Leben
Contractor Leben Drilling, Inc.
Farm CULLEY B-1
Total Depth 4025
Commenced 3-5-71
Completed 3-13-71

Sec.28 T. 8S R. 25W
Loc. E/2 NE SW
County Graham
Casing 8 5/8" 20# new set @ 205 w/
175 sx com 2% cc
Production

D&A



Figures Indicate Bottom of Formations

0	100	Sand and Post Rock
100	205	Sand and Shale
205	1160	Shale and Sand
1160	1990	Shale
1990	2213	Red Bed
2213	2253	Anhydrite
2253	3240	Shale
3240	3751	Shale and Lime
3751	4025	Lime
	4025	RTD


RECEIVED
STATE CORPORATION COMMISSION
MAR 25 1971
CONSERVATION DIVISION
Wichita, Kansas

3-25-71

State of Kansas
County of SEDGWICK

SS

I, Leslie M. Kite of Leben Drilling, Inc., upon oath state that the above and foregoing is a true and correct copy of the log of the CULLEY B-1 Well.



Subscribed and sworn to before me this 23rd day of March, 1971

My Commission Expires:
Feb. 20, 1975

Brenda A. Vanderfecht