


15179-20191-00-00

WELL PLUGGING RECORD

Give All Information Completely
Make Required Affidavit
Mail or Deliver Report to:
Conservation Division
State Corporation Commission
212 No. Market
Wichita, Kansas

NORTH



Locate well correctly on above
Section Plat

Sheridan County, Sec. 29 Twp. 8 Rge. 26 (E) W (W)
Location as "NE/CNW/SW" or footage from lines C SW NW

Lease Owner **Bennett & Roberts**

Lease Name **Shaffer** Well No. **1**

Office Address **740 1/2 Main, Russell, Kansas 67665**

Character of Well (completed as Oil, Gas or Dry Hole) **Dry Hole**

Date well completed **2-26 19 69**

Application for plugging filed **2-26 19 69**

Application for plugging approved **2-26 19 69**

Plugging commenced **2-26 19 69**

Plugging completed **2-26 19 69**

Reason for abandonment of well or producing formation **Dry Hole**

If a producing well is abandoned, date of last production **19**

Was permission obtained from the Conservation Division or its agents before plugging was commenced? **Yes**

Name of Conservation Agent who supervised plugging of this well **W. L. Nichols**

Producing formation _____ Depth to top _____ Bottom _____ Total Depth of Well _____ Feet

Show depth and thickness of all water, oil and gas formations.

OIL, GAS OR WATER RECORDS

CASING RECORD

FORMATION	CONTENT	FROM	TO	SIZE	PUT IN	PULLED OUT
Surface Pipe				8 5/8"	218'	

Describe in detail the manner in which the well was plugged, indicating where the mud fluid was placed and the method or methods used in introducing it into the hole. If cement or other plugs were used, state the character of same and depth placed, from _____ feet to _____ feet for each plug set.

1st. plug was set @ 1240' with 100 sacks cement

2nd. plug was set @ 245' with 20 sacks cement

3rd. plug was set @ 40' with 10 sacks cement

Cementing to bottom of cellar

RECEIVED
STATE CORPORATION COMMISSION
MAR 3 1969
CONSERVATION DIVISION
Wichita, Kansas
03-03-1969

(If additional description is necessary, use BACK of this sheet)

Name of Plugging Contractor **L. J. Dreiling & Sons, Inc.**

Address **Route 2, Victoria, Kansas 67671**

STATE OF **KANSAS**, COUNTY OF **ELLIS**, ss.

I, Leo F. Dreiling (employee of owner) or (~~owner~~) of the above-described

well, being first duly sworn on oath, says: That I have knowledge of the facts, statements, and matters herein contained and the log of the above-described well as filed and that the same are true and correct. So help me God.

(Signature)

Leo F. Dreiling

LEO F. DRIELING, ROUTE 2, VICTORIA, KANSAS 67671


(Address)

SUBSCRIBED AND SWORN to before me this **28th** day of **February**, 19 **69**

My commission expires **September 19, 1970**

Joseph A. Hess
JOSEPH A. HESS

Notary Public.



15-179-20191-00-00
L. J. DREILING AND SONS, INC.

Victoria, Kansas 67671

WELL LOG

Company	Bennett & Roberts 740 1/2 Main Russell, Kansas 67665	Sec. 29	Twp. 8	Rng. 26	
Farm	Shaffer No. 1	Location	C SW NW		
Total Depth	3940'	County	Sheridan		
Comm.	2-19-69	Comp.	2-26-69		
Contractor	L. J. Dreiling & Sons, Inc. Victoria, Kansas 67671	Elevation:	2564'	K. B.	
			2561'	D. F.	
			2559'	G. R.	
	Casing Record	Cement Record	Production: D & A		
	218' - 8 5/8"	175 sacks cement			


Figures Indicate Bottom of Formations

0'	25'	Surface Clay
25'	85'	Sub Sand
85'	145'	Sand
145'	165'	Yellow Clay
165'	218'	Blue Shale
218'	1065'	Shale
1065'	1100'	Sand
1100'	1592'	Shale & Gyp
1592'	2194'	Shale & Sand
2194'	2231'	Anhy.
2231'	2390'	Shale & Shells
2390'	2740'	Shale
2740'	3050'	Shale & Lime
3050'	3360'	Lime
3360'	3630'	Shale & Lime
3630'	3754'	Lime with Shale & Chalk
3754'	3940'	Lime
3940'	T.D.	

RECEIVED
 STATE CORPORATION COMMISSION
 MAR 3 1969
 CONSERVATION DIVISION
 Wichita, Kansas

STATE OF KANSAS)
)ss
 COUNTY OF ELLIS)

I, Leo F. Dreiling, of the L. J. Dreiling & Sons, Inc., upon oath states that the above and foregoing is a true and correct copy from the Daily Drilling Report from your Shaffer #1.



 LEO F. DREILING

Subscribed and sworn to before me this 28th day of February 1969.



 JOSEPH A. HESS NOTARY PUBLIC



My commission expires: September 19, 1970