

STATE OF KANSAS
STATE CORPORATION COMMISSION

Give All Information Completely
Make Required Affidavit
Mail or Deliver Report to:
Conservation Division
State Corporation Commission
800 Biting Building
Wichita, Kansas

WELL PLUGGING RECORD

Sheridan County. Sec. 30 Twp. 8 Rge. (E) 26(W)

Location as "NE/CNW%SW%" or footage from lines NE SE SE

Lease Owner Graham-Messman-Rinehart Drilling Co.

Lease Name Sutor Well No. 1

Office Address 1005 E. Second Street, Wichita, Kansas

Character of Well (completed as Oil, Gas or Dry Hole) Dry Hole

Date well completed September 8, 1953 19 53

Application for plugging filed September 8, 19 53

Application for plugging approved September 8, 19 53

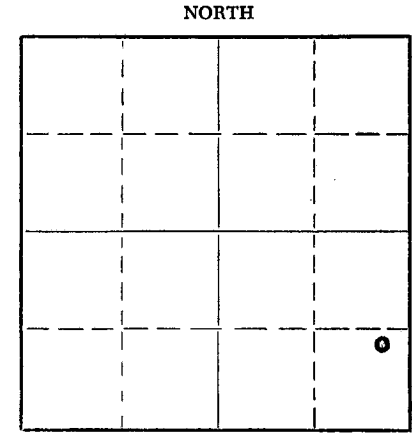
Plugging commenced September 8, 19 53

Plugging completed September 8, 19 53

Reason for abandonment of well or producing formation D & A

If a producing well is abandoned, date of last production _____ 19 _____

Was permission obtained from the Conservation Division or its agents before plugging was commenced? yes



Locate well correctly on above
Section Plat

Name of Conservation Agent who supervised plugging of this well Mr. Eldon Petty, Box 326, Hays, Kansas

Producing formation _____ Depth to top _____ Bottom _____ Total Depth of Well 4374 Feet

Show depth and thickness of all water, oil and gas formations.

OIL, GAS OR WATER RECORDS

CASING RECORD

FORMATION	CONTENT	FROM	TO	SIZE	PUT IN	PULLED OUT
				8-5/8"	236	none

Describe in detail the manner in which the well was plugged, indicating where the mud fluid was placed and the method or methods used in introducing it into the hole. If cement or other plugs were used, state the character of same and depth placed, from _____ feet to _____ feet for each plug set.

Bottom plug @ 200 ft. with 1/2 sk. hulls and 20 sx. cement. Filled hole with mud. Top plug @ 30 ft. with 1/2 sk. hulls and 10 sx. cement. Mud to surface.

(If additional description is necessary, use BACK of this sheet)

Name of Plugging Contractor Graham-Messman-Rinehart Oil Company

Address 1005 E. Second Street, Wichita, Kansas

STATE OF Kansas, COUNTY OF Sedgwick, ss.

J. A. Gilliland (employee of owner) ~~owner~~ of the above-described

well, being first duly sworn on oath, says: That I have knowledge of the facts, statements, and matters herein contained and the log of the above-described well as filed and that the same are true and correct. So help me God.

(Signature) J. A. Gilliland


1005 E. Second Street, Wichita, Kansas

(Address)

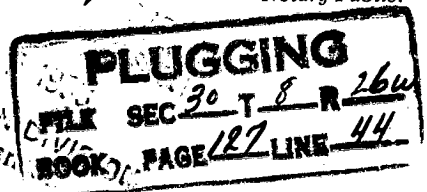
SUBSCRIBED AND SWORN to before me this 14th day of September, 19 53

My commission expires December 1, 1956

24-2675-S 2-52-20M



Barbara J. Scott
Notary Public.



SUTOR #1WELL RECORD

Location: NE SE SE, Sec. 30-8-26W
Sheridan County, Kansas

Commenced: August 28, 1953

Completed: September 8, 1953

Operator: Graham-Messman-Rinehart Oil Company
1005 E. Second St., Wichita, Ks.

Elevation: 2609 K.B.

Contractor: Graham-Messman-Rinehart Drilling Co.
1005 East Second St., Wichita, Ks.

Productions: D & A

Casing Records: 8-5/8" @ 236' w/154 sx. cement

LOG

Clay Sand & Shale	236
Shale	400
Shale	1075
Sand	1170
Shale & Red Bed	2140
Shale & Shells	1685
Anhydrite	1720
Shale & Shells	2225
Shale & Shells	2415
Shale & Shells	2565
Shale & Shells	2780
Lime & Shale	2890
Lime & Shale	3060
Shale & lime	3164
Lime & Shale	3275
Shale & Lime	3380
Lime & Shale	3455
Lime & Shale	3560
Shale & Lime	3655
Lime & Shale	3722
Lime	3770
Lime	3830
Lime	3880
Lime	3925
Lime	3929
Lime	3955
Lime & Shale	4015
Lime & Shale	4049
Lime	4095
Lime & Shale	4140
Lime & Shale	4170
Lime & Shale	4230
Lime & Shale	4280
Cherty Conglomerate	4300
Lime	4320
Lime	4360
T.D.	4374

TOPS

3712 - Heebner Shale (-1105)
3733 - Toronto Lime (-1124)
3749 - Lansing (-1140)
3973 - Base Kansas City (-1364)
4282 - Mississippi Chert (-1673)
4313 - Mississippi Lime (-1704)
4366 - Arbuckle Dolomite (-1757)

The undersigned, GRAHAM-MESSMAN-RINEHART DRILLING COMPANY, hereby certifies that the above log is a true and correct log of the formation encountered in drilling the above well as reflected by the Daily Drilling Reports.

GRAHAM-MESSMAN-RINEHART DRILLING COMPANY

9-15-1953

By: J. A. Gilliland

J. A. Gilliland

Subscribed and sworn to before me this 14th day of September, 1953.

Carroll J. Scott
Notary Public

My commission expires: December 1, 1956

