


STATE OF KANSAS
STATE CORPORATION COMMISSION

15-179-00111-00-00
WELL PLUGGING RECORD

Give All Information Completely
Make Required Affidavit
Mail or Deliver Report to:
Conservation Division
State Corporation Commission
800 Bitting Building
Wichita, Kansas

NORTH



Locate well correctly on above
Section Plat

SHERIDAN County. Sec. 31 Twp. 8S Rge. 26 (E) W (W)
Location as "NE/CNW/SW" or footage from lines SW SE SW
Lease Owner IMPERIAL OIL OF KANSAS, INC.
Lease Name MARTIN Well No. 1
Office Address 903 UNION NATIONAL BANK BUILDING, WICHITA 2, KANSAS
Character of Well (completed as Oil, Gas or Dry Hole) DRY HOLE
Date well completed 10-8 19 55
Application for plugging filed 10-8 19 55
Application for plugging approved 10-8 19 55
Plugging commenced 10-8 19 55
Plugging completed 10-8 19 55
Reason for abandonment of well or producing formation DRY HOLE

If a producing well is abandoned, date of last production 19
Was permission obtained from the Conservation Division or its agents before plugging was commenced? YES

Name of Conservation Agent who supervised plugging of this well ELDON PETTY
Producing formation Depth to top Bottom Total Depth of Well 4434 Feet
Show depth and thickness of all water, oil and gas formations.

OIL, GAS OR WATER RECORDS

CASING RECORD

FORMATION	CONTENT	FROM	TO	SIZE	PUT IN	PULLED OUT
SURFACE		0	315'	8 5/8"	315'	0

Describe in detail the manner in which the well was plugged, indicating where the mud fluid was placed and the method or methods used in introducing it into the hole. If cement or other plugs were used, state the character of same and depth placed, from feet to feet for each plug set.
BOTTOM PLUG AT 300' WITH 1/2 SACK HULLS AND 15 SACKS OF CEMENT.
TOP PLUG AT 40' WITH 1/2 SACK HULLS AND 10 SACKS OF CEMENT.

RECEIVED
STATE CORPORATION COMMISSION

OCT 20 1955

CONSERVATION DIVISION
Wichita, Kansas

(If additional description is necessary, use BACK of this sheet)


Name of Plugging Contractor EMPIRE DRILLING COMPANY
Address 407 BROWN BUILDING, WICHITA 2, KANSAS

STATE OF KANSAS, COUNTY OF SEDGWICK, ss.
I, DAN J. KORNFELD (employee of owner) of the above-described well, being first duly sworn on oath, says: That I have knowledge of the facts, statements, and matters herein contained and the log of the above-described well as filed and that the same are true and correct. So help me God.

(Signature) DAN J. KORNFELD
407 BROWN BUILDING, WICHITA 2, KANSAS
(Address)

SUBSCRIBED AND SWORN to before me this 12TH day of OCTOBER, 19 55
My commission expires DECEMBER 10, 1956

G. S. VALENTINE, JR. Notary Public.



PLUGGING
FILE SEC 31 T 8 R 26 W
BOOK PAGE 8 LINE 5

15-179-00111-00-00

LOG

COMPANY: IMPERIAL OIL OF KANSAS, INC.
 CONTRACTOR: EMPIRE DRILLING COMPANY
 FARM: MARTIN #1
 LOCATION: SW SE SW, SEC. 31-8S-26W
 SHERIDAN COUNTY, KANSAS
 COMMENCED: 9-21-55
 COMPLETED: 10-8-55

0	TO	315	SURFACE
315	TO	950	SAND AND SHALE
950	TO	2171	SHALE AND SHELLS
2171	TO	2207	ANHYDRITE
2207	TO	2725	SHALE AND SHELLS
2725	TO	3660	SHALE AND LIME
3660	TO	3740	LIME
3740	TO	3773	LIME AND SHALE
3773	TO	3915	LIME
3915	TO	4265	LIME AND SHALE
4265	TO	4285	LIME CHERT
4285	TO	4434	LIME
4434			R.T.D.

SET 8 5/8" SURFACE CASING AT 315' CEMENTED WITH 250 SACKS OF CEMENT.

ELEVATION: 2556 K.B.

TOPS: ANHYDRITE 2171'; HEEBNER 3675'; LANSING 3713'; BASE K. C. 3930'; MARMATON 4040'; CONGLOMERATE 4237'; MISSISSIPPIAN 4246'; VIOLA 4345'; ARBUCKLE 4416'; R.T.D. 4434'.


RECEIVED
DIVISION COMMISSION

D & A

CERTIFICATION DIVISION

I, DAN J. KORNFELD, DO HEREBY CERTIFY THAT THE ABOVE AND FOREGOING IS A TRUE AND CORRECT COPY OF THE LOG ON THE MARTIN #1, SW SE SW, SECTION 31, TOWNSHIP 8 SOUTH, RANGE 26 WEST, SHERIDAN COUNTY, KANSAS, AS REFLECTED BY THE FILES OF THE EMPIRE DRILLING COMPANY.

Dan J. Kornfeld
DAN J. KORNFELD



SUBSCRIBED AND SWORN TO BEFORE ME A NOTARY PUBLIC WITHIN AND FOR SEGWICK COUNTY, KANSAS, THIS 12TH DAY OF OCTOBER, 1955.

MY COMMISSION EXPIRES DECEMBER 10, 1956

G. S. Valentine, Jr.
G. S. VALENTINE, JR.
NOTARY PUBLIC

PLUGGING
FILE SEC-31 T-8 R-26 W
BOOK PAGE 8 LINE 5