

STATE OF KANSAS  
STATE CORPORATION COMMISSION

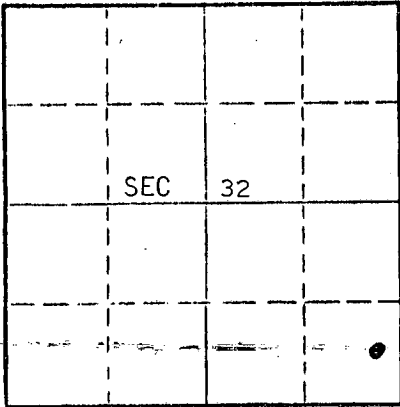
Form CP-4

WELL PLUGGING RECORD

Give All Information Completely  
Make Required Affidavit  
Mail or Deliver Report to:  
Conservation Division  
State Corporation Commission  
212 No. Market  
Wichita, Kansas

SHERIDAN County, Sec. 32 Twp. 8s Rge. 26 (X) (W)  
APP SE SE

NORTH



Locate well correctly on above Section Plat

Location as "NE/CNW/SW" or footage from lines \_\_\_\_\_  
Lease Owner PETROLEUM INC.  
Lease Name MICKEY Well No. 2  
Office Address RR #2, GREAT BEND, KANSAS  
Character of Well (completed as Oil, Gas or Dry Hole) DRY HOLE  
Date well completed JULY 9 19 67  
Application for plugging filed JULY 9 19 67  
Application for plugging approved JULY 9 19 67  
Plugging commenced JULY 9 19 67  
Plugging completed JULY 9 19 67  
Reason for abandonment of well or producing formation NO PRODUCIBLE ZONE

If a producing well is abandoned, date of last production NONE 19 \_\_\_\_  
Was permission obtained from the Conservation Division or its agents before plugging was commenced? YES

Name of Conservation Agent who supervised plugging of this well W. L. NICHOLS  
Producing formation \_\_\_\_\_ Depth to top \_\_\_\_\_ Bottom \_\_\_\_\_ Total Depth of Well 3965' Feet  
Show depth and thickness of all water, oil and gas formations.

OIL, GAS OR WATER RECORDS

CASING RECORD

FORMATION	CONTENT	FROM	TO	SIZE	PUT IN	PULLED OUT
				8-5/8"	250'	NONE

Describe in detail the manner in which the well was plugged, indicating where the mud fluid was placed and the method or methods used in introducing it into the hole. If cement or other plugs were used, state the character of same and depth placed, from \_\_\_\_\_ feet to \_\_\_\_\_ feet for each plug set.

MUD TO 600', FOLLOWED BY 20 SACKS CEMENT. MUD TO 220', FOLLOWED BY WOODEN PLUG, PLACED 1/4 SACK HULLS AND 25 SACKS CEMENT ON TOP OF PLUG. MUD TO 40', FOLLOWED BY WOODEN PLUG, PLACED 1/2 SACK HULLS AND 15 SACKS CEMENT ON TOP OF PLUG TO BASE OF WELL CELLAR.


RECEIVED  
STATE CORPORATION COMMISSION  
JUL 19 1967  
7-19-1967  
CONSERVATION DIVISION  
Wichita, Kansas

(If additional description is necessary, use BACK of this sheet)  
Name of Plugging Contractor GARVEY DRILLING CO.  
Address RR #2, GREAT BEND, KANSAS

STATE OF KANSAS, COUNTY OF BARTON, ss.  
MONTE CHADD (employee of owner) or (owner or operator) of the above-described well, being first duly sworn on oath, says: That I have knowledge of the facts, statements, and matters hereon contained and the log of the above-described well as filed and that the same are true and correct. So help me God. MONTE CHADD, DIST. PROD. SUPT.

(Signature) *Monte Chadd*

(Address) \_\_\_\_\_



SUBSCRIBED AND SWORN TO before me this 18 day of JULY, 19 67  
Richard H. Dumbler  
Notary Public.

My commission expires May 28, 1969

15-179-20,024-00-00

# WELL LOG

COMPANY Petroleum, Inc.

SEC. 32 T. 8S R. 26W

FARM Mickey

NO. 2

LOC. App SE SE

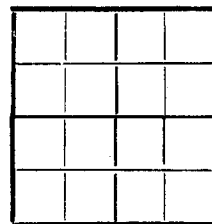
TOTAL DEPTH 3965'

COUNTY Sheridan

COMM. 6-30-67

COMP. 7-9-67

CONTRACTOR Garvey Drilling Company



CASING 8 5/8" @ 250' w/180 sx

ELEVATION 2601' KB

PRODUCTION D & A

FIGURES INDICATE BOTTOM OF FORMATIONS

- 185' Top Soil and Sand
- 920' Blue Shale
- 1310' Sand
- 1770' Shale and Shells
- 1781' Sand
- 1830' Shale and Shells
- 1976' Sand
- 2198' Sand and Shale
- 2232' Anhydrite
- 2415' Shale
- 2590' Shale and Shells
- 2640' Shale
- 2650' Sand and Shale
- 2675' Shale and Red Bed
- 2875' Shale and Lime
- 3160' Shale
- 3592' Lime and Shale
- 3610' Sandy Shale
- 3726' Lime and Shale
- 3790' Kansas City
- 3965' Lime
- 3965' RTD

**RECEIVED**  
 STATE CORPORATION COMMISSION  
 JUL 19 1967  
 7-19-1967  
 CONSERVATION DIVISION  
 Wichita, Kansas

State of Kansas

County of Barton

SS

I, Sam N. Stephens

of Garvey Drilling Company

upon oath state the above and foregoing is a true and correct copy of the log of the Mickey No. 2 well.

Subscribed and sworn to before me this 17th day of July 19 67

My Commission Expires: May 28, 1969

*Sam N. Stephens*

*Richard H. Dunder*

NOTARY PUBLIC

