

STATE OF KANSAS
STATE CORPORATION COMMISSION

WELL PLUGGING RECORD

API No 15-179-206340000

Give All Information Completely
Make Required Affidavit
Mail or Deliver Report to
Conservation Division
State Corporation Comm.
245 North Water
Wichita, KS 67202

Sheridan County, Sec. 33 Twp. 8S Rge. 26W E/W
Location as "NE/CNW $\frac{1}{4}$ SW $\frac{1}{4}$ " or footage from lines
50' N & 50' E N/2 SW SW

Lease Owner El Toro Petroleum
Lease Name Pratt Well No. 1

Office Address 4606 E. 67th, Suite 306, Tulsa, OK 74136
Character of Well (Completed as Oil, Gas or Dry Hole)

Dry Hole


Date Well completed 1-5-82 19
Application for plugging filed 1-5-82 19
Application for plugging approved 1-5-82 19
Plugging commenced 1-5-82 19
Plugging completed 1-5-82 19
Reason for abandonment of well or producing formation

Dry Hole

If a producing well is abandoned, date of last production 19

Was permission obtained from the Conservation Division or its agents before plugging was commenced? yes

Name of Conservation Agent who supervised plugging of this well Carl Goodrow
Producing formation Depth to top Bottom Total Depth of Well 3925
Show depth and thickness of all water, oil and gas formations.



Locate well correctly on above Section Plat

OIL, GAS OR WATER RECORDS

CASING RECORD

FORMATION	CONTENT	FROM	TO	SIZE	PUT IN	PULLED OUT
surface				8-5/8	212	none


Describe in detail the manner in which the well was plugged, indicating where the mud fluid was placed and the method or methods used in introducing it into the hold. If cement or other plugs were used, state the character of same and depth placed, from feet to feet for each plug set.

1st plug @ 1200 w/70 sx
2nd plug @ 200 w/40 sx
10' sx rat hole
10 sx mouse hole

(If additional description is necessary, use BACK of this sheet)

Name of Plugging Contractor Murfin Drilling Co.

STATE OF Kansas COUNTY OF Sedgwick, ss.
David L. Murfin, Drlg. Mgr. (employee of owner) or (owner or operator)
of the above-described well, being first duly sworn on oath, says: That I have knowledge of the facts, statements, and matters herein contained and the log of the above-described well as filed and that the same are true and correct. So help me God.



(Signature) David L. Murfin, 617 Union Center Bldg.
(Address) Wichita, KS. 67202

SUBSCRIBED AND SWORN TO before me this 14th day of January, 19 82

Ramona Gunn
Notary Public.

My commission expires Jan. 25, 1984

RECEIVED
STATE CORPORATION COMMISSION
9-25-1982
JAN 25 1982
CONSERVATION DIVISION
Wichita, Kansas

WELL LOG

15-179-20634-00-00

COMPANY El Toro Petroleum, Inc.

SEC. 33 T. 8S R. 26W
LOC. 50'N 50'E of N/2 SW SW

FARM Pratt NO. 1


RIG. NO. 21

TOTAL DEPTH 3925'

COMM. 12-28-81 COMP. 1-5-82

COUNTY Sheridan
KANSAS

CONTRACTOR Murfin Drilling Co.



CASING	
20	10
15	8-5/8" @ 212' w/200 sx Quickset
12	6
13	5

ELEVATION

PRODUCTION

FIGURES INDICATE BOTTOM OF FORMATIONS

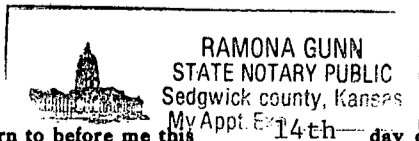
Surface	50
Sand & Surface soil	125
Ocra	135
Shale	213
Shale & Sand	2138
Anhydrite	2177
Shale & Sand	2400
Shale	2555
Shale & Lime	3742
Lime	3820
Lime & Shale	3925

RTD

State of Kansas
County of Sedgwick ss:

I, David L. Murfin, Drlg. Mgr. of the Murfin Drilling Company

upon oath state that the above and foregoing is a true and correct copy of the log of the Pratt #1 well.



David L. Murfin
David L. Murfin

Ramona Gunn
Ramona Gunn NOTARY PUBLIC

My Commission Expires: Jan. 25, 1984