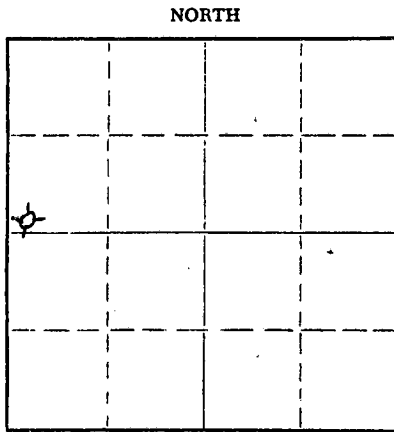


Give All Information Completely  
Make Required Affidavit  
Mail or Deliver Report to:  
Conservation Division  
State Corporation Commission  
211 No. Broadway  
Wichita, Kansas

WELL PLUGGING RECORD



SHERIDAN County. Sec. 33 Twp. 8 Rge. 26 (E) W (W)  
Location as "NE/CNW/SW" or footage from lines SW SW NW  
Lease Owner DANE G HANSEN TRUST  
Lease Name HANSEN FEE D-3 KCC 2AP Well No. 3  
Office Address P O BOX 187, LOGAN, KANSAS 67464  
Character of Well (completed as Oil, Gas or Dry Hole) DRY HOLE  
Date well completed 9-26-66 19  
Application for plugging filed 9-26-66 19  
Application for plugging approved 9-26-66 19  
Plugging commenced 9-26-66 19  
Plugging completed 9-26-66 19  
Reason for abandonment of well or producing formation Too low structurally

If a producing well is abandoned, date of last production \_\_\_\_\_ 19  
Was permission obtained from the Conservation Division or its agents before plugging was commenced? Yes

Name of Conservation Agent who supervised plugging of this well W. L. Nichols,  
Producing formation \_\_\_\_\_ Depth to top \_\_\_\_\_ Bottom \_\_\_\_\_ Total Depth of Well 3845 Feet  
Show depth and thickness of all water, oil and gas formations.


OIL, GAS OR WATER RECORDS

CASING RECORD

FORMATION	CONTENT	FROM	TO	SIZE	PUT IN	PULLED OUT
				8-5/8"	184.68'	None

Describe in detail the manner in which the well was plugged, indicating where the mud fluid was placed and the method or methods used in introducing it into the hole. If cement or other plugs were used, state the character of same and depth placed, from \_\_\_\_\_ feet to \_\_\_\_\_ feet for each plug set.

Filled with heavy mud to 540'. Set plug. Put in 20 sacks cement. Filled with heavy mud to 180'. Set plug. Put in 20 sacks cement. Filled with heavy mud up to 40'. Set plug. Filled to top with 10 sacks cement and 1/2 sack hulls.



(If additional description is necessary, use BACK of this sheet)  
Name of Plugging Contractor C-G DRILLING CO.  
Address 107 RULE BUILDING, WICHITA, KANSAS 67202


STATE OF KANSAS COUNTY OF SEDGWICK, ss.  
Jay H. Galloway (employee of owner) or (~~owner~~) of the above-described

well, being first duly sworn on oath, says: That I have knowledge of the facts, statements, and matters herein contained and the log of the above-described well as filed and that the same are true and correct. So help me God.

(Signature) Jay H. Galloway  
107 Rule Building  
(Address)

Subscribed and sworn to before me this 29th day of September, 1966

My commission expires Jan. 23, 1968  
Phyllis McJimsey Notary Public.



15-179-30073-00-00

WELL LOG

OPERATOR: DANE G HANSEN TRUST

WELL NAME: HANSEN FEE D-3-3 <sup>KCC 2AP</sup> LOCATION: SW SW NW 33-8-26W

COUNTY: SHERIDAN STATE: KANSAS

WELL COMMENCED: 9-18-66 WELL COMPLETED: 9-26-66

ELEVATION: 2507' KB TOTAL DEPTH: 3845'

PRODUCTION: Dry & Abandoned RIG NO: 1

CASING - 8-5/8": 184.68' (9 its.) W/150 sx cement + 2 sx ca cl

5-1/2":

All Measurements taken from the top of rotary bushing.

FROM	TO	FORMATION	DEVIATION FROM VERTICAL	REMARKS:
775	1665	Shale & Sand	1/2° 500'	
1665	1850	Sand	1/2° 1000'	
1850	1895	Sand & Shale	1-1/4° 1500'	
1895	2085	Red Bed & Shale	1° 2110'	DST #1 3590-3640'
2085	2131	Anhydrite	1/2° 2810'	DST #2 3642-3666'
2131	2190	Shale	1° 3000'	DST #3 3668-3715'
2190	2630	Shale & Shells	3/4° 3200'	DST #4 3739-3780'
2630	3666	Lime & Shale	0° 3640'	DST #5 3795-3820'
3666	3845	Lime		


RECEIVED  
 STATE CORPORATION COMMISSION  
 OCT 25 1966  
 CONSERVATION DIVISION  
 Wichita, Kansas

STATE OF KANSAS  
 COUNTY OF SEDGWICK) SS:

The undersigned hereby certifies that to the best of his knowledge and belief, the above facts are true and correct.

C-G DRILLING CO.

By Jay H. Galloway  
 Jay H. Galloway  
 This 29th day of Sept., 1966.



Phyllis McJimsey  
 Phyllis McJimsey ---Notary Public