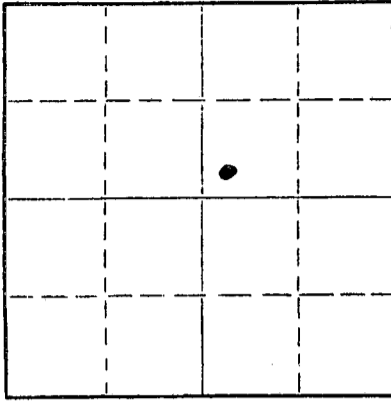


Give All Information Completely
Make Required Affidavit
Mail or Deliver Report to:
Conservation Division
State Corporation Commission
212 No. Market
Wichita, Kansas

WELL PLUGGING RECORD

NORTH



Locate well correctly on above
Section Plat

Sheridan County, Sec. 35 Twp. 8 Rge. XXVI 26 (W)

Location as "NE/CNW%SW%" or footage from lines SW-SW-NE

Lease Owner Helberg Oil Company

Lease Name A. T. Sanger Well No. 1

Office Address Box 32 Morland, Kansas 67650

Character of Well (completed as Oil, Gas or Dry Hole) Dry hole (anhy. test)

Date well completed May 19 19 76

Application for plugging filed (oral) May 19 19 76

Application for plugging approved May 19 19 76

Plugging commenced 1:20 A.M. May 20 19 76

Plugging completed 2:55 A.M. May 20 19 76

Reason for abandonment of well or producing formation running low on formation

If a producing well is abandoned, date of last production None 19

Was permission obtained from the Conservation Division or its agents before plugging was commenced? Yes

Name of Conservation Agent who supervised plugging of this well Gilbert Baltizor

Producing formation Depth to top Bottom Total Depth of Well Feet

Show depth and thickness of all water, oil and gas formations.

OIL, GAS OR WATER RECORDS

CASING RECORD

FORMATION	CONTENT	FROM	TO	SIZE	PUT IN	PULLED OUT
Surface		0	200	8 5/8		

Describe in detail the manner in which the well was plugged, indicating where the mud fluid was placed and the method or methods used in introducing it into the hole. If cement or other plugs were used, state the character of same and depth placed, from feet to feet for each plug set.

Set first plug at 1100 feet with 70 sacks of cement 50-50 Poz with pump truck.
Set second plug at 200 feet with 20 sacks of cement 50-50 Poz with pump truck.
Filled hole with drilling mud to 40 feet and built bridge plug, then to surface with 10 sacks of cement 50-50 Poz with pump truck. Used Halliburton Services for pump truck and cement.

RECEIVED
STATE CORPORATION COMMISSION

MAY 27 1976
05-27-1976
CONSERVATION DIVISION
Wichita, Kansas

(If additional description is necessary, use BACK of this sheet)

Name of Plugging Contractor Halliburton Services

Address Hays, Kansas

STATE OF Kansas, COUNTY OF Graham, ss.

Jerry M. Helberg (owner or operator) of the above-described well, being first duly sworn on oath, says: That I have knowledge of the facts, statements, and matters herein contained and the log of the above-described well as filed and that the same are true and correct. So help me God.

(Signature) Jerry M. Helberg
Box 32 Morland, Kansas 67650
(Address)

SUBSCRIBED AND SWORN to before me this 24th day of May, 19 76

Jaye E. Morrison
Notary Public.

My commission expires



15-179-20419-00-00

DRILLERS LOG

KCC ZHP

A.T. SANGER # 1

CASING RECORD:

8 5/8" set at 231'

TOTAL DEPTH:

2234'

OPERATOR: Helberg Oil Company

CONTRACTOR: Helberg Oil Company

COMMENCED: May 17, 1976

COMPLETED: May 20, 1976


DESCRIPTION:

SW SW NE
Sec. 35-8-26 Sheridan County, Kansas


FORMATION	FROM	TO	REMARKS
Shale	0	231	
Sahle	231	285	
Shale	285	978	
Shale	978	1385	
Shale	1385	1540	
Shale	1540	1959	
Shale & Sand	1959	2202	
Anhydrite	2202	2234	


I certify that this is a true and correct copy of the above log to the best of my knowledge.

HELBERG OIL COMPANY


Jerry M. Helberg

Subscribed and sworn to before me this 24th day of May, 1976.




Faye E. Minium, Notary Public