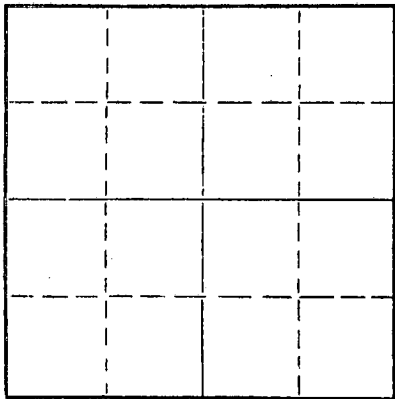


Give All Information Completely  
Make Required Affidavit  
Mail or Deliver Report to:  
Conservation Division  
State Corporation Commission  
212 No. Market  
Wichita, Kansas

WELL PLUGGING RECORD

NORTH



Locate well correctly on above  
Section Plat

Sheridan County, Sec. 35 Twp. 8 Rge. ~~XXXX~~ 26(W)  
Location as "NE/CNW/SW" or footage from lines SW-NE-SW  
Lease Owner Helberg Oil Company  
Lease Name A. T. Sanger #2 Well No. 2  
Office Address Box 32 Morland, Kansas 67650  
Character of Well (completed as Oil, Gas or Dry Hole) Dry hole  
Date well completed June 20 1976  
Application for plugging filed June 25 1976  
Application for plugging approved (oral) June 19 1976  
Plugging commenced June 20 1976  
Plugging completed June 20 1976  
Reason for abandonment of well or producing formation dry

If a producing well is abandoned, date of last production 19\_\_\_\_  
Was permission obtained from the Conservation Division or its agents before plugging was commenced? Yes

Name of Conservation Agent who supervised plugging of this well Gilbert Baltazor  
Producing formation \_\_\_\_\_ Depth to top \_\_\_\_\_ Bottom \_\_\_\_\_ Total Depth of Well 2180 Feet  
Show depth and thickness of all water, oil and gas formations.

OIL, GAS OR WATER RECORDS

CASING RECORD

FORMATION	CONTENT	FROM	TO	SIZE	PUT IN	PULLED OUT
Surface Pipe		0	170	8 5/8"		

Describe in detail the manner in which the well was plugged, indicating where the mud fluid was placed and the method or methods used in introducing it into the hole. If cement or other plugs were used, state the character of same and depth placed, from \_\_\_\_\_ feet to \_\_\_\_\_ feet for each plug set.  
First plug set at 1100' with 70 sacks of cement 50-50 poz. Filled hole with mud and second plug set at 150' with 20 sacks of cement 50-50 poz. Filled hole and built a bridge at 40' and to surface with 10 sacks of cement 50-50 poz. All with use of pump truck by Sun Oilwell cementing, Inc.

RECEIVED  
STATE CORPORATION COMMISSION  
JUN 29 1976  
06-29-1976  
CONSERVATION DIVISION  
Wichita, Kansas


(If additional description is necessary, use BACK of this sheet)

Name of Plugging Contractor Sun Oilwell Cementing, Inc.  
Address Great Bend, Kansas 67530

STATE OF Kansas, COUNTY OF Graham, ss.  
Jerry M. Helberg (owner or operator) of the above-described well, being first duly sworn on oath, says: That I have knowledge of the facts, statements, and matters herein contained and the log of the above-described well as filed and that the same are true and correct. So help me God.

(Signature) Jerry M. Helberg  
Box 32 Morland, Kansas 67650  
(Address)

SUBSCRIBED AND SWORN TO before me this 25 day of June, 1976



Faye E. Mission  
Notary Public.

My commission expires \_\_\_\_\_

15-179-20429-00-00

DRILLERS LOG

A.T. SANGER # 2

CASING RECORD:

8 5/8" set at 182'

TOTAL DEPTH:

2180'

DESCRIPTION:

SW NE SW  
Sec. 35-8-26 Sheridan County, Kansas

OPERATOR: Helberg Oil Company

CONTRACTOR: Helberg Oil Company


COMMENCED: June 17, 1976

COMPLETED: June 20, 1976


FORMATION	FROM	TO	REMARKS
Shale	0	832	
Shale	832	1464	
Shale	1464	1615	
Shale	1615	2108	
Shale	2108	2169	
Anhydrite	2169	2180	


I certify that this is a true and correct copy of the above log to the best of my knowledge.

HELBERG OIL COMPANY

  
Jerry M. Helberg

Subscribed and sworn to before me this 28th day of June, 1976.



  
Faye E. Minium, Notary Public