

15-179-20669-00-00

WELL PLUGGING RECORD

Give All Information Completely
 Make Required Affidavit

COUNTY Sheridan SEC. 34 TWP. 8S RGE. 27 NE/W
 Location as in quarters or footage from lines:

NW SE/SE

Locate Well
 correctly on above
 Section Platt.

Lease Owner Oxford Exploration
 Lease Name Mosier Well No. 34-162
 Office Address 1550 Denver Club Bldg., Denver, CO 80202
 Character of Well (Completed as Oil, Gas or Dry Hole): Dry Hole
 Date Well Completed 12-7-82
 Application for plugging filed 12-7-82
 Plugging commenced 12-7-82
 Plugging completed 12-7-82
 Reason for abandonment of well or producing formation _____

Dry Hole

Was permission obtained from the Conservation Division or it's
 Agent's before plugging was commenced? Yes.

Name of Conservation Agent who supervised plugging of this well Marion Schmidt

Producing formation _____ Depth to top _____ bottom T.D. 4110'

Show depth and thickness of all water, oil and gas formations.

OIL, GAS OR WATER RECORDS

Casing Record

Formation	Content	From	To	Size	Put in	Pulled Out
Surface				8-5/8"	249'	none

Describe in detail the manner in which the well was plugged, indicating where the mud
 fluid was placed and the method or methods used in introducing it into the hold. If cement
 or other plugs were used, state the character of same and depth placed, from _____ feet
 to _____ feet for each plug set.

- 1st plug set @ 2310' w/20 sx.
- 2nd plug set @ 1500' w/100 sx.
- 3rd plug set @ 270' w/40 sx.
- 4th plug set @ 40' w/10 sx.
- 10 sx. in the rat hole
- 10 sx. in the mouse hole

RECEIVED
 STATE CORPORATION COMMISSION
 DEC 27 1982
 CONSERVATION DIVISION
 Wichita, Kansas

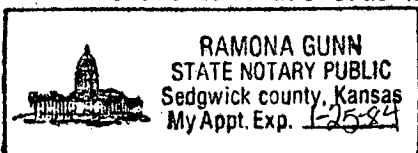
(If additional description is necessary, use BACK of this sheet)

Name of Plugging Contractor Murfin Drilling Company

12-27-82

STATE OF KANSAS COUNTY OF SEDGWICK, ss.

David L. Murfin (employee of owner) or (owner or operator) of the
 above-described well, being first duly sworn on oath, says: That I have knowledge of the
 facts, statements, and matters herein contained and the log of the above-described well as
 filed and that the same are true and correct. So help me God.



(Signature)

David L. Murfin - 617 Union Center Bldg.
Wichita, KS (Address) 67202

SUBSCRIBED AND SWORN TO before me this 16th day of December, 1982.

Ramona Gunn
 Ramona Gunn

Notary Public.

My Commission expires: 1-25-84

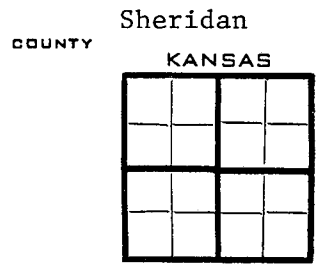
WELL LOG

15-179-20669-00-00

COMPANY Oxford Exploration
FARM Mosier NO. 34-162

SEC. 34 T. 8S R. 27W
LOC. NW SE SE

RIG. NO. 21
TOTAL DEPTH 4110'
COMM. 12-1-82 COMP. 12-7-82



CONTRACTOR Murfin Drilling Company

CABING	
20	10
15	8 -5/8" csg set @ 249' w/230 sx. Sunset
12	6
13	5

ELEVATION
PRODUCTION

FIGURES INDICATE BOTTOM OF FORMATIONS

Sand & Rock	215'
Shale	250'
Clay & Sand	850'
Sand & Shale	2295'
Anhydrite	2733'
Shale	2905'
Shale & Lime	4110'

RECEIVED
STATE CORPORATION COMMISSION

DEC 27 1982


CONSERVATION DIVISION
Wichita Kansas

12-27-82

State of KANSAS
County of SEDGWICK } ss:

I, David L. Murfin of the Murfin Drilling Company

upon oath state that the above and foregoing is a true and correct copy of the log of the Mosier #34-162 well.



David L. Murfin
David L. Murfin

Subscribed and sworn to before me this 16th day of December 1982.

My Commission Expires: 1-25-84

Ramona Gunn
Melissa Larkin NOTARY PUBLIC