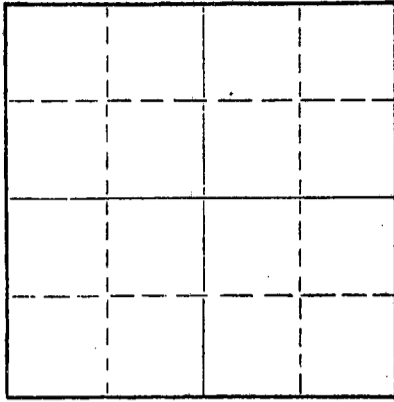


Give All Information Completely
Make Required Affidavit
Mail or Deliver Report to:
Conservation Division
State Corporation Commission
212 No. Market
Wichita, Kansas

WELL PLUGGING RECORD

NORTH



Locate well correctly on above Section Plat

Sheridan County. Sec. 35 Twp. 8S Rge. 29 (E) W (W)
Location as "NE/CNWxSWx" or footage from lines 150' NW C NW SW
Lease Owner Koch Exploration Company
Lease Name Pratt Well No. 4
Office Address P. O. Box 2256, Wichita, Kansas 67201
Character of Well (completed as Oil, Gas or Dry Hole) D&A
Date well completed April 5, 19 69
Application for plugging filed April 5, 19 69
Application for plugging approved April 5, 19 69
Plugging commenced April 5, 19 69
Plugging completed April 5, 19 69
Reason for abandonment of well or producing formation D&A

If a producing well is abandoned, date of last production 19
Was permission obtained from the Conservation Division or its agents before plugging was commenced? Yes

Name of Conservation Agent who supervised plugging of this well W. L. Nichols
Producing formation _____ Depth to top _____ Bottom _____ Total Depth of Well 4195 Feet
Show depth and thickness of all water, oil and gas formations.

OIL, GAS OR WATER RECORDS

CASING RECORD

FORMATION	CONTENT	FROM	TO	SIZE	PUT IN	PULLED OUT
				8 5/8"	215.18'	-0-

Describe in detail the manner in which the well was plugged, indicating where the mud fluid was placed and the method or methods used in introducing it into the hole. If cement or other plugs were used, state the character of same and depth placed, from _____ feet to _____ feet for each plug set.

Plugged hole with
130 cu. ft. of 50-50
posmix, 6% total gel.
Plug @ 1500' w/70 sx.
Plug @ 245' w/20 sx.
Plug @ 40' w/10 sx and
1/2 sx hulls.


RECEIVED
STATE CORPORATION COMMISSION
MAY 12 1969
CONSERVATION DIVISION
Wichita, Kansas
5/12/69

(If additional description is necessary, use BACK of this sheet)
Name of Plugging Contractor Red Tiger Drilling Company
Address 1720 Wichita Plaza, Wichita, Kansas 67202

STATE OF Kansas, COUNTY OF Sedgwick, ss.
Norman E. Klein (employee of owner) or (owner or operator) of the above-described well, being first duly sworn on oath, says: That I have knowledge of the facts, statements, and matters herein contained and the log of the above-described well as filed and that the same are true and correct. So help me God.

(Signature) Norman E. Klein
1720 Wichita Plaza, Wichita, Kansas
(Address)

SUBSCRIBED AND SWORN to before me this 9th day of April, 19 69



10-25-72

Gloria Fawcett
Notary Public.

15-179-20196-0000

DRILLERS LOG

No. 4 Pratt

CASING RECORD:

8 5/8" @ 223'
w/175 sx cement

COMPANY: Koch Exploration Co.

CONTRACTOR: Red Tiger Drilling Co.

COMMENCED: March 29, 1969

COMPLETED: April 5, 1969

DESCRIPTION:

150' NW C NW SW
35-8S-29W
Sheridan County,
Kansas

TOTAL DEPTH: 4195'

ELEVATION:

<u>FORMATION</u>	<u>FROM</u>	<u>TO</u>	<u>REMARKS</u>
Surface Soil, Clay	0	30	
Clay & Sand	30	198	
Shale	198	2433	
Anhydrite	2433	2470	
Shale	2470	2970	
Lime & Shale	2970	3310	
Lime	3310	3425	
Lime & Shale	3425	3645	
Lime	3645	4195	


RECEIVED
STATE CORPORATION COMMISSION
MAY 12 1969
CONSERVATION DIVISION
Wichita, Kansas
5/12/69

I certify that this is a true and correct copy of the above log to the best of my knowledge.

RED TIGER DRILLING COMPANY

Norman E. Klein
Norman E. Klein

Subscribed and sworn to before me this 9th day of April, 1969.



Gloria Fawcett
Notary Public