

API NUMBER 15-193-20,316-00

LEASE NAME Boeger

WELL NUMBER 1650 FNL &

SPOT LOCATION 2310' FEL

SEC. 28 TWP. 8S RGE. 32W (E) or (W)

COUNTY Thomas

Date Well Completed 8-14-84

Plugging Commenced 8-14-84

Plugging Completed 8-14-84

TYPE OR PRINT
NOTICE: Fill out completely
and return to Cons. Div.
office within 30 days.

LEASE OPERATOR Chapman Exploration, Inc.

ADDRESS 404 Cities Service Bldg., Tulsa, OK 74119

PHONE # (918) 582-2247 OPERATORS LICENSE NO. 6939

Character of Well D&A
(Oil, Gas, D&A, SWD, Input, Water Supply Well)

Did you notify the KCC/KDHE Joint District Office prior to plugging this well? Yes

Which KCC/KDHE Joint Office did you notify? Marion Schmidt, Hays, Ks.

Is ACO-1 filed? If not, is well log attached?

Producing formation Depth to top bottom T.D. 4715'

Show depth and thickness of all water, oil and gas formations.

OIL, GAS OR WATER RECORDS

CASING RECORD

Formation	Content	From	To	Size	Put in	Pulled out
Surface				8-5/8"	345	none

Describe in detail the manner in which the well was plugged, indicating where the mud fluid was placed and the method or methods used in introducing it into the hole. If cement or other plugs were used state, the character of same and depth placed, from feet to feet each set.

- 1st plug set @ 2700' w/ 25 sx.
- 2nd plug set @ 1900' w/100 sx.
- 3rd plug set @ 350' w/ 50 sx.
- 4th plug set @ 40' w/ 10 sx.
- 10-sx in rat-hole

(If additional description is necessary, use BACK of this form.)

Name of Plugging Contractor Murfin Drilling Company License No. 6033
Address 250 N. Water, Suite 300, Wichita, KS 67202

STATE OF Kansas COUNTY OF Sedgwick, ss.

Robert A. Ramseyer, Jr. (employee of operator) or (operator) of above-described well, being first duly sworn on oath, says: That I have knowledge of the facts, statements and matters herein contained and the log of the above-described well same are true and correct, so help me God.

RECEIVED
STATE CORPORATION COMMISSION


AUG 29 1984

(Signature) Robert A. Ramseyer, Jr.
(Address) 250 N. Water, Suite 300
Wichita, KS 67202

CONSERVATION DIVISION
SUBSCRIBED AND SWORN TO before me this 18 day of August, 19 84

8/25/84

Eleanor Hall
Eleanor Hall Notary Public



My Comm. Expires 4-25-87


15-193-20316-0000

WELL LOG

CHAPMAN EXPLORATION, INC.
 COMPANY 404 Cities Service Bldg.
 Tulsa, OK 74119
 FARM Boeger NO. 1
 RIG. NO. 7
 TOTAL DEPTH 4715'
 COMM. 8-5-84 COMP. 8-14-84
 CONTRACTOR MURFIN DRILLING COMPANY
 250 N. Water, Suite 300
 Wichita, KS 67202

SEC. 28 T. 8S R. 32W
 LOC. 1650' fNL & 2310' fEL

COUNTY Thomas
 KANSAS



CASINO
 20 10
 15 8 -5/8" csg set @ 345' w/225 sx 60-40 Poz, 3% ELEVATION
 12 6
 13 5

PRODUCTION

FIGURES INDICATE BOTTOM OF FORMATIONS

Sand & Shale	282'
Shale	1770'
Shale & Sand	2695'
Anhydrite	2725'
Sand & Shale	3126'
Shale & Shells	3495'
Shale	3685'
Shale & Lime	4105'
Shale, Sandstone & Lime	4230'
Shale & Lime (RTD)	4715'

8/29/86


RECEIVED
 STATE CORPORATION COMMISSION

AUG 29 1986

State of Kansas
 County of Sedgwick } ss:

I, Robert A. Ramseyer, Jr. of the Murfin Drilling Company

upon oath depose that the above and foregoing is a true and correct copy of the log of the Boeger #1 well.



Robert A. Ramseyer, Jr.
 Robert A. Ramseyer, Jr., Agent for Opr.

Subscribed and sworn to before me this 18 day of August 19 84

My Commission Expires 4-25-87

Eleanor Hall
 Eleanor Hall NOTARY PUBLIC