

15-193-20023-00-00

STATE OF KANSAS
STATE CORPORATION COMMISSION

Form CP-4

Give All Information Completely
Make Required Affidavit
Mail or Deliver Report to:
Conservation Division
State Corporation Commission
212 No. Market
Wichita, Kansas

WELL PLUGGING RECORD

Thomas County, Sec. 22 Twp. 8S Rge. 33W (E) (W)

Location as "NE/CNW/SW" or footage from lines C NW NE
Lease Owner Slawson Drilling Company

Lease Name Bremenkamp Well No. 1

Office Address 408 One Twenty Bldg., Wichita, Kansas 67202

Character of Well (completed as Oil, Gas or Dry Hole) D&A

Date well completed 9/8 1969

Application for plugging filed 9/8 1969

Application for plugging approved 9/8 1969


Plugging commenced 9/8 1969

Plugging completed 9/8 1969

Reason for abandonment of well or producing formation D&A

If a producing well is abandoned, date of last production 19

Was permission obtained from the Conservation Division or its agents before plugging was commenced? yes



Locate well correctly on above Section Plat

Name of Conservation Agent who supervised plugging of this well

Producing formation Depth to top Bottom Total Depth of Well 3475 Feet

Show depth and thickness of all water, oil and gas formations.

OIL, GAS OR WATER RECORDS

CASING RECORD

FORMATION	CONTENT	FROM	TO	SIZE	PUT IN	PULLED OUT

Describe in detail the manner in which the well was plugged, indicating where the mud fluid was placed and the method or methods used in introducing it into the hole. If cement or other plugs were used, state the character of same and depth placed, from feet to feet for each plug set.

1st plug @ 1800' w/70 sxs.
2nd plug @ 360' w/20 sxs.
3rd plug @ 40' w/10 sxs.

RECEIVED
STATE CORPORATION COMMISSION
SEP 26 1969
CONSERVATION DIVISION
Wichita, Kansas

9-26-69

(If additional description is necessary, use BACK of this sheet)

Name of Plugging Contractor Murfin Drilling Company
Address 617 Union Center, Wichita, Kansas 67202

STATE OF Kansas, COUNTY OF Sedgwick, ss.


James R. Daniels (employee of owner) of the above-described well, being first duly sworn on oath, says: That I have knowledge of the facts, statements, and matters herein contained and the log of the above-described well as filed and that the same are true and correct. So help me God.

(Signature) James R Daniels
617 Union Center, Wichita, Kansas (Address)

SUBSCRIBED AND SWORN to before me this 23rd day of September, 1969

SANDRA S. HOLZMAN, Notary Public
My commission expires March 4, 1972

Sandra S. Holzman
Notary Public.



WELL LOG

15-193-20023-00-00

COMPANY Slawson Drilling Company

SEC. 22 T. 8S R. 33W
LOC. C NW NE

FARM Bremenkamp NO. 1


RIG. NO. 2

TOTAL DEPTH 3475

COMM. 9/2/69

COMP. 9/8/69

COUNTRY Thomas KANSAS



SHOT OR TREATED

CONTRACTOR Murfin Drilling Company

ISSUED

CASING

20 10
15 8
12 6
13 5

ELEVATION

PRODUCTION D&A

FIGURES INDICATE BOTTOM OF FORMATIONS

40
160 Sand & clay
250 Sand
300 Sand
363 Shale
600 Shells
1510 Sand & shale
1925 Shale
2290 Shale-shells
2393 Shale
2738 Shale
2760 Anhy.
2770 Anhy.
2940 Shale
3165 Shale
3236 Shale & lime
3280 lime-Shale
3440 Sand, shale & lime
3475 Lime

RECEIVED
STATE CORPORATION COMMISSION
SEP 26 1969
CONSERVATION DIVISION
Wichita, Kansas

9-26-69

State of Kansas
County of Sedgwick } ss:

I, James R. Daniels of the Murfin Drilling Company

upon oath state that the above and foregoing is a true and correct copy of the log of the Bremankamp well.

Subscribed and sworn to before me this 23rd day of Sept. 19 69

SANDRA S. HOLZMAN, Notary Public
My Commission Expires: My commission expires March 4, 1972

Sandra S. Holzman
NOTARY PUBLIC

