


STATE CORPORATION COMMISSION

Give All Information Completely
 Make Required Affidavit
 Mail or Deliver Report to:
 Conservation Division
 State Corporation Commission
 211 No. Broadway
 Wichita, Kansas

15-193-30016-00-00
WELL PLUGGING RECORD

NORTH



Locate well correctly on above Section Plat

Thomas County, Sec. 7 Twp. 8S Rge. 34W (E) (W)

Location as "NE/CNW%SW%" or footage from lines C/NE NE
 Lease Owner Placid Oil Company
 Lease Name BERTRAND Well No. #1
 Office Address 600 Beck Building - Shreveport, Louisiana
 Character of Well (completed as Oil, Gas or Dry Hole) Dry Hole
 Date well completed 8/16/63 19
 Application for plugging filed 8/16/63 19
 Application for plugging approved 8/16/63 19
 Plugging commenced 8/16/63 19
 Plugging completed 8/16/63 19
 Reason for abandonment of well or producing formation D & A

If a producing well is abandoned, date of last production _____ 19____
 Was permission obtained from the Conservation Division or its agents before plugging was commenced? Yes

Name of Conservation Agent who supervised plugging of this well W. L. Nichols - Morland, Kansas
 Producing formation _____ Depth to top _____ Bottom _____ Total Depth of Well 4953 Feet
 Show depth and thickness of all water, oil and gas formations.

OIL, GAS OR WATER RECORDS

CASING RECORD

FORMATION	CONTENT	FROM	TO	SIZE	PUT IN	PULLED OUT
				8 5/8"	280'	None

Describe in detail the manner in which the well was plugged, indicating where the mud fluid was placed and the method or methods used in introducing it into the hole. If cement or other plugs were used, state the character of same and depth placed, from _____ feet to _____ feet for each plug set.

Set first plug @ 600' with 20 sacks cement. Set second plug @ 290' with 20 sacks cement. Set third plug @ 40' with 10 sacks cement. Completed 5:00 PM 8/16/63.

RECEIVED
 STATE CORPORATION COMMISSION

AUG 28 1963

CONSERVATION DIVISION
 Wichita, Kansas

8-28-63

(If additional description is necessary, use BACK of this sheet)

Name of Plugging Contractor Murfin Drilling Company
 Address 617 Union Center Building - Wichita 2, Kansas


STATE OF Kansas, COUNTY OF Sedgwick, ss.
I, Fred Murfin - Partner (partner of owner) of the above-described well, being first duly sworn on oath, says: That I have knowledge of the facts, statements, and matters herein contained and the log of the above-described well as filed and that the same are true and correct. So help me God

(Signature) [Signature]
617 Union Center Bldg. - Wichita 2, Kansas
 (Address)

SUBSCRIBED AND SWORN to before me this 27th day of August, 19 63

My commission expires June 14, 1964

May Karen Blume
 Notary Public.



WELL LOG

15-193-30016-00-00

COMPANY **Fluid Oil Company**

SEC. **7** T. **8S** R. **34W**

FARM **BERTRAND** NO. **#1**

LOC. **G/NE NE**

RIG. NO. **Two**

COUNTRY **Thomas**
KANSAS


TOTAL DEPTH **4953'**

COMM. **8/3/63** COMP. **8/16/63**

SHOT OR TREATED **No**

CONTRACTOR **Murfin Drilling Company**

ISSUED



CASING

20	10	
15	8	5/8" 280' with 250 sacks cement
12	6	
13	5	

ELEVATION **3247' KB**

PRODUCTION **D & A**

FIGURES INDICATE BOTTOM OF FORMATIONS

- 250' Shale Sand
- 280' Blue Shale
- 840' Shale & Sand
- 1735' Shale
- 2350' Shale & Sand
- 3016' Shale
- 3470' Shale & Lime
- 3660' Lime Shale
- 3788' Shale & Lime
- 4134' Lime & Shale
- 4200' Lime
- 4585' Lime & Shale
- 4675' Lime & Chert
- 4745' Lime Shale
- 4785' Mississippi & Chert
- 4810' Lime
- 4855' Lime & Chert
- 4879' Mississippi
- 4913' Lime
- 4950' Lime Chert
- 4953' Rotary Total Depth

RECEIVED
STATE CORPORATION COMMISSION

AUG 28 1963
8-28-63
CONSERVATION DIVISION
Wichita, Kansas

State of Kansas
County of Sedgwick ss:

I, Fred Murfin of the Murfin Drilling Company

upon oath state that the above and foregoing is a true and correct copy of the log of the BERTRAND #1 well.

Subscribed and sworn to before me this 27th day of August 1963

My Commission Expires: June 14, 1964

[Signature]

August 19 63
[Signature]

NOTARY PUBLIC

