

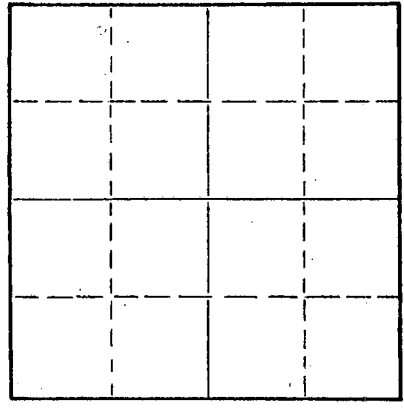
STATE OF KANSAS  
STATE CORPORATION COMMISSION

WELL PLUGGING RECORD

Give All Information Completely  
Make Required Affidavit  
Mail or Deliver Report to:  
Conservation Division  
State Corporation Commission  
800 Bitting Building  
Wichita, Kansas

Sedgwick County. Sec. 9 Twp. 26S Rge. 2 (E) ~~XXXXXX~~

Location as "NE/CNWxSWx" or footage from lines NE SW SE  
Lease Owner Chas. Carlock  
Lease Name Winters Well No. 1  
Office Address 100 Insurance Bldg., Wichita, Kansas  
Character of Well (completed as Oil, Gas or Dry Hole) Dry Hole  
Date well completed Dec. 6 19 54  
Application for plugging filed " 19 54  
Application for plugging approved " 19 54  
Plugging commenced " 19 54  
Plugging completed Dec. 7 19 54  
Reason for abandonment of well or producing formation Dry Hole



Locate well correctly on above Section Plat

If a producing well is abandoned, date of last production 19  
Was permission obtained from the Conservation Division or its agents before plugging was commenced? Yes

Name of Conservation Agent who supervised plugging of this well Ruel Durkee, Box 597, McPherson, Kansas  
Producing formation \_\_\_\_\_ Depth to top \_\_\_\_\_ Bottom \_\_\_\_\_ Total Depth of Well 2910 Feet  
Show depth and thickness of all water, oil and gas formations.

OIL, GAS OR WATER RECORDS

CASING RECORD

FORMATION	CONTENT	FROM	TO	SIZE	PUT IN	PULLED OUT
				8 5/8"	105'	None

Describe in detail the manner in which the well was plugged, indicating where the mud fluid was placed and the method or methods used in introducing it into the hole. If cement or other plugs were used, state the character of same and depth placed, from \_\_\_\_\_ feet to \_\_\_\_\_ feet for each plug set.

Set permanent plug top at 155', run 30 sacks thru 5 jts cement filled hole with mud, set plug at 10' filled w/ 5 sacks cement


(If additional description is necessary, use BACK of this sheet)

Name of Plugging Contractor Bedell-Catt Drilling Co., Inc.  
Address 623 Union National Bank Bldg. Wichita 2, Kansas

STATE OF Kansas, COUNTY OF Sedgwick, ss. Corb S. Bedell (employee of owner) ~~owner or operator~~ of the above-described well, being first duly sworn on oath, says: That I have knowledge of the facts, statements, and matters herein contained and the log of the above-described well as filed and that the same are true and correct. So help me God.

(Signature) BEDELL-CATT DRILLING CO., INC.  
By: [Signature]  
(Address) \_\_\_\_\_

SUBSCRIBED AND SWORN TO before me this 14th day of December, 1954



My commission expires March 18, 1958

James L. Dehber Notary Public.

**PLUGGING**  
FILE SEC 9 Twp. 26S Rge. 2E  
BOOK PAGE 13 LINE 3

RECEIVED  
STATE CORPORATION COMMISSION  
DEC 14 1954  
12-15-54  
CONSERVATION DIVISION

DRILLING LOG

Company: Charles L. Carlock  
100 Insurance Bldg.,  
Wichita 2, Kansas

Lease: Winters

Well: #1

Location: NE SW SE of Section 9, Township 26S, Range 2E, Sedgwick  
County, Kansas

Contractor: Bedell-Catt Drilling Co., Inc.  
623 Union Nat'l Bank Bldg.,  
Wichita 2, Kansas

Date Comm: November 29, 1954

Date Compl: December 6, 1954

T.D. 2910'

Production: D & A

Casing: 8 5/8" to 105'

Figures Indicate the Bottom of Formation

0-105	Hard cement	2019	Lime
198	Shale & lime shells	2084	Shale & lime
255	Shale & lime	2086	Lime
272	Lime	2352	Shale & lime
510	Lime & shale	2438	Lime
700	Lime & shale stks	2530	Shale & lime
708	Lime & shale	2620	Lime
720	Red rock	2890	Lime & shale
1200	Shale & lime	2906	Lime
1640	Lime & shale	2910	Sand - T.D.
1665	Lime		
1858	Shale & lime		
1894	Lime		
1918	Shale & lime		

I certify the above to be true and correct to the best of  
my knowledge and belief.

BEDELL-CATT DRILLING CO., INC.


By Corb S. Bedell  
Corb S. Bedell

Subscribed and sworn before me this 13th day of December,

James P. Webber  
Notary Public

My Commission Expires:

March 18, 1958



**PLUGGING**  
FILE DEC 9 1954 R 2E  
BOOK PAGE 83 LINE 3