

WELL PLUGGING RECORD

STATE OF KANSAS
STATE CORPORATION COMMISSION

Give All Information Completely
Make Required Affidavit
Mail or Deliver Report to:
Conservation Division
State Corporation Commission
800 Bitting Building
Wichita, Kansas

OR

FORMATION PLUGGING RECORD

Strike out upper line
when reporting plug-
ging of formations.

Sedgwick

County. Sec. 10 Twp. 26S Rge. 2 (E) (W)

Location as "NE 1/4 NW 1/4 SW 1/4" or footage from lines SE SE SE

Lease Owner SHELL OIL CO., INC.

Lease Name T. J. Morris Well No. 1

Office Address Box 650, McPherson, Kansas

Character of Well (completed as Oil, Gas or Dry Hole) Oilwell

Date well completed 12 19 29

Application for plugging filed 1-24 19 46

Application for plugging approved 1-26 19 46

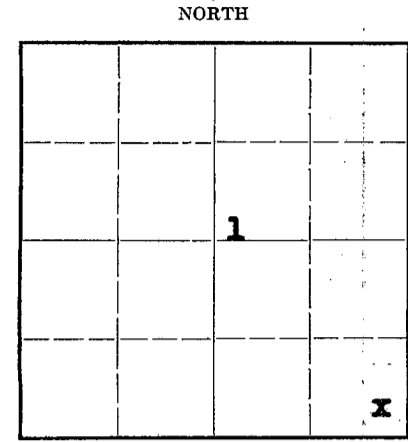
Plugging commenced 3- 4 19 46

Plugging completed 4-10 19 46

Reason for abandonment of well or producing formation Well depleted

If a producing well is abandoned, date of last production 11-30 19 45

Was permission obtained from the Conservation Division or its agents before plugging was com-
menced? Yes



Locate well correctly on above
Section Plat

Name of Conservation Agent who supervised plugging of this well Ruel Durkee

Producing formation Viola Depth to top 3180 Bottom 3181 Total Depth of Well 3181 Feet

Show depth and thickness of all water, oil and gas formations.

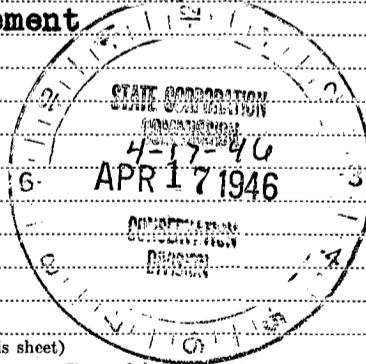

OIL, GAS OR WATER RECORDS

CASING RECORD

Formation	Content	From	To	Size	Put In	Pulled Out
Viola	oil-wtr.	3180	3181	15-1/2"	120'	Left in hole
				8-5/8"	2846	Rec. 1700'
				7"	3063	Rec. 2900'
				5-1/2"	3179	Rec. 3175'

Describe in detail the manner in which the well was plugged, indicating where the mud fluid was placed and the method or methods used in introducing it into the hold. If cement or other plugs were used, state the character of same and depth placed, from _____ feet to _____ feet for each plug set.

3181 To 3150' PB W/cement
 3150 To 2855 PB W/mud
 2855 To 2845 PB W/rock
 2845 To 2815 PB W/cement
 2815 To 130 PB W/mud
 130 To 120 PB W/rock
 120 To 102 PB W/cement
 102 To Base of cellar PB W/mud
 Capped into cellar W/10
 sacks of cement



(If additional description is necessary, use BACK of this sheet)

Correspondence regarding this well should be addressed to R. T. McNally, Sup't. SHELL OIL CO., INC.
Address Box 650, McPherson, Kansas

STATE OF Kansas COUNTY OF McPherson, ss.

R. T. McNally, Sup't. (employee of owner) or (owner or operator) of the above-described well, being first duly sworn on oath, says: That I have knowledge of the facts, statements, and matters herein contained and the log of the above-described well as filed and that the same are true and correct. So help me God.

(Signature)

R. T. McNally

Box 650, McPherson, Kansas (Address)

SUBSCRIBED AND SWORN TO before me this 15th day of April 19 46.

J. S. White

Notary Public.

My commission expires 12-28-46.

WELL LOG

WELL: T. J. Morris No. 1
 LOCATION: SE SE SE, Sec. 10-26S-2E
 330' EL 330' SL

CASING RECORD

15-1/2" cem @ 120'
 8-5/8" cem @ 2846'
 7" Set @ 2882'

0	95	Clay-sand
95	405	Lime
405	630	Lime-shale
630	1150	Shale-lime shells
1150	1690	Lime
1690	1890	Lime-shale
1890	1985	Lime
1985	2240	Shale-shells
2240	2340	Shale
2340	2425	Shale-shells
2425	2635	Lime-shale
2635	2849	Lime
2849	2864	Green shale
2864	2869	Variegated Shale-lime
2869	2875	Variegated Shale-lime-red rock
2875	2876	Chat
2876	2882	Variegated shale-lime
2882	2885 $\frac{1}{2}$	Chat
2885 $\frac{1}{2}$	2887	Green shale
2887	2891	Lime
2891	2893	Green shale-chat
2893	2898	Chat
	2898	TOTAL DEPTH

Pay 2895-2898
 500' Fluid in 1 hour

COMPLETE XII-29.

LOG OF DEEPENING

2898	3075	Chat and lime
3075	3126	Lime
3126	3180	Shale
3180	3181	Lime

Oil pay 3120' oil in hole
 5" in 24 hours

COMPLETE: VII-30.

ELEVATION: 1377'
 DISTRICT: Greenwich
 COUNTY: Sedgwick
 STATE: Kansas

10 26 2E
 41 13

JAN 26 1935