

STATE OF KANSAS
STATE CORPORATION COMMISSION


WELL PLUGGING RECORD

OR
FORMATION PLUGGING RECORD

Strike out upper line
when reporting plug-
ging off formations.

Give All Information Completely
Make Required Affidavit
Mail or Deliver Report to:
Conservation Division
State Corporation Commission
800 Bitting Building
Wichita, Kansas

Sedgwick County. Sec. 10 Twp. 26 Rge. 2 (E) (~~W~~)
Location as "NE $\frac{1}{4}$ NW $\frac{1}{4}$ SW $\frac{1}{4}$ " or footage from lines. SE SE
Lease Owner. Mallard Drilling Company
Lease Name. Morris Well No. 1
Office Address. 1016 Union National Bank Bldg.
Character of Well (completed as Oil, Gas or Dry Hole) Dry
Date well completed. July 19 19. 47
Application for plugging filed. July 29 19. 47
Application for plugging approved. July 29 19. 47
Plugging commenced. August 25 19. 47
Plugging completed. August 26 19. 47
Reason for abandonment of well or producing formation.....



Locate well correctly on above
Section Plat

If a producing well is abandoned, date of last production..... 19.....
Was permission obtained from the Conservation Division or its agents before plugging was com-
menced?..... yes

Name of Conservation Agent who supervised plugging of this well C. D. Lilley
Producing formation..... Depth to top..... Bottom..... Total Depth of Well 3310 $\frac{1}{2}$ Feet
Show depth and thickness of all water, oil and gas formations.

OIL, GAS OR WATER RECORDS

CASING RECORD

Formation	Content	From	To	Size	Put In	Pulled Out
				8 5/8	128'	none
				5 1/2	3273'	2614

Describe in detail the manner in which the well was plugged, indicating where the mud fluid was placed and the method or methods used in introducing it into the hold. If cement or other plugs were used, state the character of same and depth placed, from..... feet to..... feet for each plug set.

Filled hole full cement from 3210 $\frac{1}{2}$ to 3273.
Filled hole full heavy mud to 135' of top. Bridged hole with
rock and put in 15 sacks cement at 135'. Filled hole full
mud with 15 feet off top of cellar and put in five sacks cement.

(If additional description is necessary, use BACK of this sheet)

Correspondence regarding this well should be addressed to Mallard Drilling Company
Address 1016 Union National Bank Bldg., Wichita, Kansas


STATE OF Kansas COUNTY OF Sedgwick, ss.
C. C. Nelson, partner (employee of owner) or (owner or operator) of the above-described well,
being first duly sworn on oath, says: That I have knowledge of the facts, statements, and matters herein contained and the log of the above-
described well as filed and that the same are true and correct. So help me God.

(Signature) C. C. Nelson

(Address)

SUBSCRIBED AND SWORN to before me this 15th day of September 1947

My commission expires 4/48

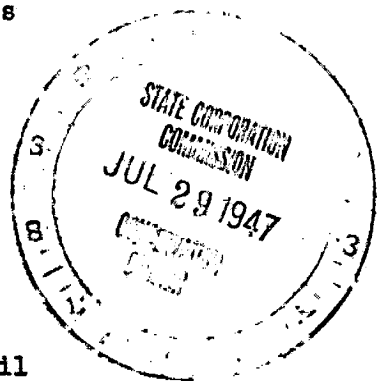


Spencer Wright
Notary Public.

21-0858-RS-8 2-47-6M
PLUGGING
FILE SEC 10 T 26 R 2E
BOOK PAGE 123 LINE 3

COMPANY: Mallard Drilling Company
 CONTRACTOR: Mallard Drilling Company
 FARM: Morris #1
 LOCATION: SE SE Sec. 10-26-2E
 Sedgwick County, Kansas
 COMMENCED: May 16-1947 (Rotary)
 July 11, 1947 (Cardwell)
 COMPLETED: July 1, 1947 (Rotary)
 July 19, 1947 (Cardwell)

0	to	125	Surface sand
125	to	270	Lime
270	to	365	Anhydrate
365	to	580	Sandy lime and shale
580	to	720	Lime
720	to	850	Lime and shale
850	to	2030	Shale and shells
2030	to	2850	Shale and lime
2850	to	2872	Shale
2872	to	2878	Conglomerate
2878	to	3050	Chat
3050	to	3160	Lime
3160	to	3185	Viola
3185	to	3230	Lime
3230	to	3272	Sand
3272	to	3294	Sandy shale
3294	to	3297	Sandy shale
3297	to	3308	Sand--show of oil
3308	to	3310 $\frac{1}{2}$	Arbuckle--lime--water
		3310 $\frac{1}{2}$	T.D.



Set 128 ft of 8 5/8" surface pipe. Cemented with 65 sacks cement.

Set pipe at 3273--5 1/2". Cemented with 100 sacks cement.

TOPS: Chat---2878 Viola---3172 Simpson-----3272 $\frac{1}{2}$

DRY,

C E R T I F I C A T E

I, C. C. Nelson, do hereby certify that the above and foregoing is a true and correct copy of log of the Morris #1, Sec. 10-26-2E, Sedgwick County, Kansas, as reflected by files of the Mallard Drilling Company.

C. C. Nelson

Subscribed and sworn to before me a Notary Public, within and for Sedgwick County, Kansas, this 26th day of July 1947.

James H. Wright

My commission expires 12/4/48

