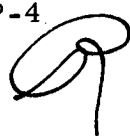


Give All Information Completely
Make Required Affidavit
Mail or Deliver Report to:
Conservation Division
State Corporation Commission
211 No. Broadway
Wichita, Kansas

WELL PLUGGING RECORD



Sedgwick County, Sec. 11 Twp. 26 Rge. 2E (E) (W)

Location as "NE/CNW%SW%" or footage from lines SE SE NE

Lease Owner Warren R. Winne

Lease Name Elbie Well No. 1

Office Address 5503 E. Kellogg - Wichita, Kansas

Character of Well (completed as Oil, Gas or Dry Hole) D&A

Date well completed 2/10/58 19

Application for plugging filed 2/10/58 19

Application for plugging approved 2/10/58 19

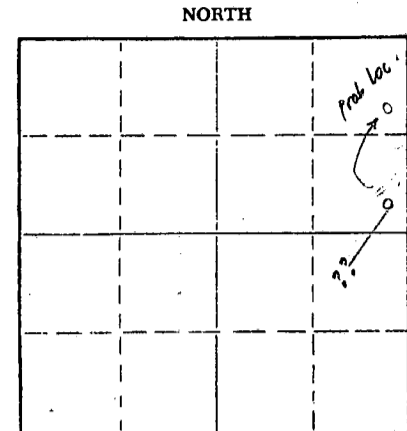
Plugging commenced 2/10/58 19

Plugging completed 2/10/58 19

Reason for abandonment of well or producing formation

If a producing well is abandoned, date of last production 19

Was permission obtained from the Conservation Division or its agents before plugging was commenced? Yes



Locate well correctly on above Section Plat

Name of Conservation Agent who supervised plugging of this well Eugene Graham

Producing formation Depth to top Bottom Total Depth of Well 2901' Feet

Show depth and thickness of all water, oil and gas formations.

OIL, GAS OR WATER RECORDS

CASING RECORD

FORMATION	CONTENT	FROM	TO	SIZE	PUT IN	PULLED OUT

Describe in detail the manner in which the well was plugged, indicating where the mud fluid was placed and the method or methods used in introducing it into the hole. If cement or other plugs were used, state the character of same and depth placed, from feet to feet for each plug set.

Filled hole with mud to 180' when pushed down wood plug, dirt bridge, dumped 15 sacks cement, Mud to 30' plug and dumped 8 sacks cement, Cut off surface at 3'.

RECEIVED
STATE CORPORATION COMMISSION
9-17-63
SEP 17 1963

CONSERVATION DIVISION
Wichita, Kansas

(If additional description is necessary, use BACK of this sheet)

Name of Plugging Contractor Warren R. Winne

Address Wichita, Kansas

STATE OF Kansas COUNTY OF Sedgwick, ss.

(employee of owner) or (owner or operator) of the above-described well, being first duly sworn on oath, says: That I have knowledge of the facts, statements, and matters herein contained and the log of the above-described well as filed and that the same are true and correct. So help me God.


(Signature) Warren R. Winne

5503 E. Kellogg (Address)

SUBSCRIBED AND SWORN TO before me this 13 day of September, 1963

My commission expires 14-64

Margaret Hatch Notary Public



WELL LOG BUREAU—KANSAS GEOLOGICAL SOCIETY
508 East Murdock, Wichita, Kansas

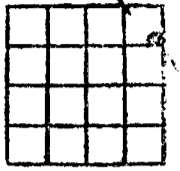
COPY
↑

Company- WINNE OIL CO.
Farm- Elbie No. 1

SEC. 11 T. 26 R. 2E
SE NE NE
SE

Total Depth. 2909'
Comm. 2-2-58 Comp. 2-14-58
Shot or Treated.
Contractor. Winne Oil Co.
Issued. 3-18-61

County Sedgwick
KANSAS



CASING:

8" 200'

Elevation. _____

Production. DRY

Figures Indicate Bottom of Formations.

COMPLETE DRILLERS LOG NOT AVAILABLE.

TOPS: SEOUT
Lansing 2177
Kansas City 2376
Mississippi 2833

RECEIVED
STATE CORPORATION COMMISSION

SEP 23 1963

CONSERVATION DIVISION
Wichita, Kansas