

15-173-01991-00-00

STATE OF KANSAS
STATE CORPORATION COMMISSION

Form CP-4

Give All Information Completely
Make Required Affidavit
Mail or Deliver Report to:
Conservation Division
State Corporation Commission
211 No. Broadway
Wichita, Kansas

WELL PLUGGING RECORD

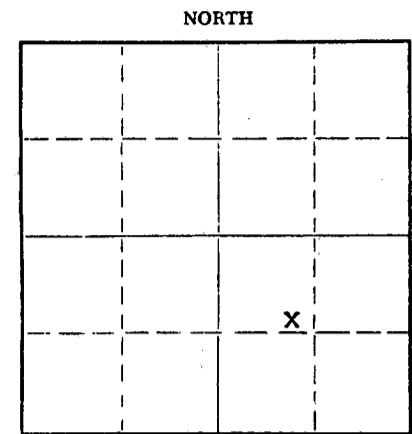
Sedgwick County. Sec. 11 Twp. 26S Rge. 2 (E) 11W11

Location as "NE/CNW&SW&" or footage from lines SE NW SE
Lease Owner Murfin Drilling Co.
Lease Name Weiskirch Well No. 1
Office Address 617 Union Center, Wichita 2, Kansas
Character of Well (completed as Oil, Gas or Dry Hole) oil
Date well completed 5-22 1954
Application for plugging filed 11-23 1962
Application for plugging approved 11-26 1962
Plugging commenced 12-06 1962
Plugging completed 12-08 1962

Reason for abandonment of well or producing formation low production

If a producing well is abandoned, date of last production _____ 19____

Was permission obtained from the Conservation Division or its agents before plugging was commenced? yes



Locate well correctly on above Section Plat

Name of Conservation Agent who supervised plugging of this well Paul Turpin

Producing formation _____ Depth to top _____ Bottom _____ Total Depth of Well 2881 Feet

Show depth and thickness of all water, oil and gas formations.

OIL, GAS OR WATER RECORDS

CASING RECORD

FORMATION	CONTENT	FROM	TO	SIZE	PUT IN	PULLED OUT
				8 5/8	80'	cemented
				7"	2846	2410.22

Describe in detail the manner in which the well was plugged, indicating where the mud fluid was placed and the method or methods used in introducing it into the hole. If cement or other plugs were used, state the character of same and depth placed, from _____ feet to _____ feet for each plug set.

Filled hole with chat to 2850, dumped 5 sacks cement with bailer
Set 10 foot rock bridge at 140 feet and dumped 25 sacks cement.
Mud hole to 30 feet, set 5 foot rock bridge
Dumped 8 sacks cement.

RECEIVED
STATE CORPORATION COMMISSION

DEC 12 1962

12-12-62

CONSERVATION DIVISION
Wichita, Kansas

(If additional description is necessary, use BACK of this sheet)

Name of Plugging Contractor Kent Well Servicing Co., Inc.
Address Box 470, El Dorado, Kansas

STATE OF Kansas, COUNTY OF Butler, ss.

_____(employee of owner) or (owner or operator) of the above-described well, being first duly sworn on oath, says: That I have knowledge of the facts, statements, and matters herein contained and the log of the above-described well as filed and that the same are true and correct. So help me God.

(Signature) Mary Payne

(Address)

SUBSCRIBED AND SWORN to before me this 10th day of December

Ethelene E. Phillips
Notary Public

My commission expires June 18, 1963



WELL LOG

COMPANY **Murfin Drilling Co.**

SEC. 11 T. 26 R. 2E

FARM **Weiskirch** NO. 1

LOC. **SE NW SE**

TOTAL DEPTH **2881'**

COMM. **4-17-54**


COMP. **5-22-54**

COUNTY **Sedgwick**
KANSAS

SHOT OR TREATED

CONTRACTOR **Murfin Drilling Co.**

ISSUED



CASING

20 10
15 8 5/8 - 80', cemented w/25 sx cement
12 6
13 5 *(circled)* - 7" 2846

ELEVATION **1370 DF**

PRODUCTION **25 BOPD**

FIGURES INDICATE BOTTOM OF FORMATIONS

60	Yellow clay	600	Shale
75	Blue Shale	625	Lime
78	Shale	635	Shale
95	Lime	665	Lime and shale
105	Shale	690	Shale and shells
120	Lime-Hard	705	Lime
135	Lime	720	Shale
142	Shale	725	Lime
150	Lime	730	Shale
155	Shale	740	Lime
180	Lime	745	Shale
190	Shale	765	Lime
200	Lime	775	Lime and shale
205	Shale	800	Lime
210	Red Rock	805	Shale
225	Shale	830	Lime
250	Lime	835	Shale
265	Shale	840	Lime
280	Red Rock	845	Shale
310	Lime	885	Lime
315	Shale	930	Shale
320	Lime	938	Lime
325	Shale	945	Red Rock
425	Lime	955	Shale
440	Shale	960	Lime
475	Lime	965	Red Rock
480	Shale	970	Lime
490	Lime	980	Shale
495	Shale	985	Red Rock
525	Lime	1015	Shale
530	Red Rock	1015 1/2	Shell
550	Lime	1020	Red Rock
565	Shale	1030	Lime
575	Lime	1070	Shale & shells
585	Shale	1075	Lime
595	Lime	1085	Shale
State of _____ } County of _____ } ss:		1090	Red Rock

RECEIVED
 STATE CORPORATION COMMISSION
DEC 12 1962
 CONSERVATION DIVISION
 Wichita, Kansas

I, _____ of the _____ Company
 upon oath state that the above and foregoing is a true and correct copy of the log of the _____ well.

(Signature)

Subscribed and sworn to before me this _____ day of _____ 19____

My Commission Expires: _____

NOTARY PUBLIC

WELL LOG

COMPANY

SEC. T. R.

FARM

NO.

LOC.

TOTAL DEPTH

COUNTY

COMM.


COMP.

KANSAS

SHOT OR TREATED

CONTRACTOR

ISSUED



CASINO

20	10
15	8
12	6
13	5

ELEVATION

PRODUCTION

2410	Shale
2415	Lime
2425	Lime
2430	Shale
2500	Lime
2505	Lime
2510	Shale
2570	Lime
2630	Shale
2635	Shale
2645	Lime
2650	Shale
2655	Lime
2672	Shale
2685	Lime
2690	Red Rock
2700	Shale
2740	Lime
2755	Shale
2765	Lime
2780	Shale
2795	Lime
2810	Shale and shells
2817	Lime
2832	shale
2835	Cherty Lime
2840	Shale
2860	Lime and chert
2875	Lime block
2881	Chat
2875 to	
2881	Oil Pay
2875	Miss Lime
2881	T. D.

FIGURES INDICATE BOTTOM OF FORMATIONS

RECEIVED
 STATE CORPORATION COMMISSION
 DEC 12 1962
 CONSERVATION DIVISION
 Wichita, Kansas

State of Kansas)
 County of Sedgwick) ss:

I, W. R. Murfin of the Murfin Drilling Company upon oath state that the above and foregoing is a true and correct copy of the log of the Weiskirch #1 well.

Subscribed and sworn to before me this 2nd day of August 19 54

My Commission Expires: 6-4-55

NOTARY PUBLIC

WELL LOG

COMPANY

SEC. T. R.

FARM

NO.

LOC.

TOTAL DEPTH

COUNTY

COMM.


COMP.

KANSAS

SHOT OR TREATED

CONTRACTOR

ISSUED



CASING

20	10
15	8
12	6
13	5

ELEVATION

PRODUCTION

FIGURES INDICATE BOTTOM OF FORMATIONS

1125	Shale		1652	Shale
1130	Lime		1665	Lime
1165	Shale		1680	Shale
1185	Lime		1695	Lime
1190	Shale		1705	Shale
1200	Lime		1715	Lime
1205	Shale		1720	Shale
1215	Lime		1735	Lime
1220	Shale		1745	Shale
1235	Lime		1750	Lime
1240	Shale		1770	Shale
1250	Lime		1775	Lime
1260	Shale		1785	Shale
1265	Lime		1800	Lime
1350	Shale		1810	Shale
1360	Lime		1860	Lime
1384	Sandy Lime		1875	Shale
1395	Lime		1885	Lime
1400	Sandy Shale		1905	Shale
1420	Lime		1910	Lime
1430	Shale		1940	Shale
1435	Lime		1950	Sandy shale
1450	Shale		2040	Shale
1465	Lime		2060	Shale
1470	Shale		2070	Lime hard
1475	Lime		2075	Red Rock
1485	Shale		2080	Lime
1545	Lime		2085	Shale
1555	Sand		2115	Lime
1565	Shale		2205	Shale
1590	Lime		2280	Lime
1600	Shale		2290	Shale
1605	Lime		2355	Lime
1610	Shale		2355	Shale
1615	Lime		2375	Shale & shells
1620	Shale		2400	Shale
State 1635	Lime	}	2405	Lime
County of _____			SS: 2405	

RECEIVED
 STATE CORPORATION COMMISSION
DEC 12 1962
 CONSERVATION DIVISION
 Wichita, Kansas

I, _____ of the _____ Company

upon oath state that the above and foregoing is a true and correct copy of the log of the _____ well.

Subscribed and sworn to before me this _____ day of _____ 19____

My Commission Expires: _____

NOTARY PUBLIC