


STATE OF KANSAS
STATE CORPORATION COMMISSION

Give All Information Completely
Make Required Affidavit
Mail or Deliver Report to:
Conservation Division
State Corporation Commission
211 No. Broadway
Wichita, Kansas

WELL PLUGGING RECORD

NORTH



Locate well correctly on above
Section Plat

Sedgwick

County. Sec. 11 Twp. 26 Rge. 2 (E) (W)

Location as "NE/CNW/SW" or footage from lines SW NW SE

Lease Owner Aylward Drilling Company

Lease Name Stollei Well No. 5

Office Address 813 1st National Bank Bldg. - Wichita 2, Kansas

Character of Well (completed as Oil, Gas or Dry Hole) Dry Hole

Date well completed May 18 1959

Application for plugging filed May 18 1959

Application for plugging approved May 18 1959

Plugging commenced May 18 1959

Plugging completed May 18 1959

Reason for abandonment of well or producing formation Dry Hole

If a producing well is abandoned, date of last production 19

Was permission obtained from the Conservation Division or its agents before plugging was commenced? Yes

Name of Conservation Agent who supervised plugging of this well _____

Producing formation _____ Depth to top _____ Bottom _____ Total Depth of Well 2901 Feet

Show depth and thickness of all water, oil and gas formations.

OIL, GAS OR WATER RECORDS

CASING RECORD

FORMATION	CONTENT	FROM	TO	SIZE	PUT IN	PULLED OUT
				8 5/8"	135'	None

Describe in detail the manner in which the well was plugged, indicating where the mud fluid was placed and the method or methods used in introducing it into the hole. If cement or other plugs were used, state the character of same and depth placed, from _____ feet to _____ feet for each plug set.

Filled hole with mud and sand to 165'. Set 1st plug at 165'. Displaced 1/3 sx. hulls and 15 sxs. cement. Filled hole to 35'. Set 2nd plug at 35'. Displaced 1/3 sx. hulls and 10 sxs. cement. Plug rat hole with 2 sxs. cement.

RECEIVED
STATE CORPORATION COMMISSION
8-21-59
AUG 21 1959
CONSERVATION DIVISION
Wichita, Kansas

(If additional description is necessary, use BACK of this sheet)

Name of Plugging Contractor Murfin Drilling Company
Address 617 Union Center, Wichita 2, Kansas

STATE OF KANSAS COUNTY OF SEDGWICK, ss.

Paul W. Hesse (employee of owner) or (owner or operator) of the above-described

well, being first duly sworn on oath, says: That I have knowledge of the facts, statements, and matters herein contained and the log of the above-described well as filed and that the same are true and correct. So help me God.


(Signature) Paul W. Hesse

813 1st Nat'l Bank Bldg., Wichita 2, Kansas
(Address)

11th day of June, 1959

Duane Gessup Notary Public.

December 11, 1961



PLUGGING
FILE SEC 11 T. 26 R. 2 E
BOOK PAGE 39 LINE 37

WELL LOG

RECD JUN 12 1959

COMPANY Aylward Drilling Company

SEC. 11 T. 26 R. 2E

FARM Stollei #5 NO.

LOC. SW NW SE

TOTAL DEPTH 2901'

COUNTY Sedgwick KANSAS


COMM. 5-12-59

COMP. 5-18-59

SHOT OR TREATED

CONTRACTOR Murfin Drilling Company

ISSUED



CASING

20 10
15 8 5/8" @ 135' w/100 sxs.
12 6
13 5

ELEVATION 1367' D.F.

PRODUCTION D & A

FIGURES INDICATE BOTTOM OF FORMATIONS

75 Shale
135 Anhydrite - Lime Shells
163 Shells - Shale
585 Lime - Shale
1380 Shells - Shale
2855 Shale - Lime
2870 Chert
2901 Lime

TOPS:
Lansing 2211
Kansas City 2412
Mississippi 2842
Mississippi Chat 2888

DST 2884-91 Open 1 hr. Rec. 8" oil, 60" mud, & 60" MSW. 1BHP 560#/20" - FBHP 560#/30" FP 20"-70#.

DST 2891-2901 Open 1 hr. Rec. 21" gas, 90" OCM, 60" Wtry Mud & 600" SW. 1BHP 570#/20" - FBHP 550#/30" FP 30"-320#

RECEIVED STATE CORPORATION COMMISSION

AUG 21 1959

CONSERVATION DIVISION Wichita, Kansas

State of Kansas }
County of Sedgwick } ss:

I, W. R. Murfin of the Murfin Drilling Company

upon oath state that the above and foregoing is a true and correct copy of the log of the Stollei #5 well.

Subscribed and sworn to before me this 11th day of June 19 59

My Commission Expires:

March 23, 1960

PLUGGING

Donna M. Matzek

NOTARY PUBLIC

FILE SEC // T. 26 R. 2E Donna M. Matzek

BOOK PAGE 39 LINE 37

