


STATE OF KANSAS
STATE CORPORATION COMMISSION

WELL PLUGGING RECORD

Give All Information Completely
Make Required Affidavit
Mail or Deliver Report to:
Conservation Division
State Corporation Commission
211 West Broadway
Wichita, Kansas

NORTH



Locate well correctly on above
Section Plat

Sedgwick County. Sec. 11 Twp. 26 Rge. 2 (E) (W)
Location as "NE/CNW/SW" or footage from lines NE NE SE
Lease Owner Murfin Drilling Company
Lease Name Weiskirch Well No. 9
Office Address 617 Union Center, Wichita 2, Kansas
Character of Well (completed as Oil, Gas or Dry Hole) Dry Hole
Date well completed 2-14 19 58
Application for plugging filed 2-14 19 58
Application for plugging approved 2-14 19 58
Plugging commenced 2-14 19 58
Plugging completed 2-14 19 58
Reason for abandonment of well or producing formation Dry Hole

If a producing well is abandoned, date of last production _____ 19____
Was permission obtained from the Conservation Division or its agents before plugging was commenced? Yes

Name of Conservation Agent who supervised plugging of this well Mr. Ruel Durkie, McPherson, Kansas
Producing formation _____ Depth to top _____ Bottom _____ Total Depth of Well 2896 Feet
Show depth and thickness of all water, oil and gas formations.

OIL, GAS OR WATER RECORDS

CASING RECORD

FORMATION	CONTENT	FROM	TO	SIZE	PUT IN	PULLED OUT
				8 5/8	107	none

Describe in detail the manner in which the well was plugged, indicating where the mud fluid was placed and the method or methods used in introducing it into the hole. If cement or other plugs were used, state the character of same and depth placed, from _____ feet to _____ feet for each plug set.

Filled hole to 100' and set first plug and mixed 15 sacks cement and displaced through drill pipe. Set second plug at 25' and mixed 5 sacks cement.

RECEIVED
STATE CORPORATION COMMISSION
3-6-58
MAR 6 1958
CONSERVATION DIVISION
Wichita, Kansas


(If additional description is necessary, use BACK of this sheet)

Name of Plugging Contractor Murfin Drilling Company
Address 617 Union Center, Wichita 2, Kansas

STATE OF Kansas, COUNTY OF Sedgwick, ss.
W. R. Murfin (owner or operator) of the above-described well, being first duly sworn on oath, says: That I have knowledge of the facts, statements, and matters herein contained and the log of the above-described well as filed and that the same are true and correct. So help me God.

(Signature) WR Murfin

SUBSCRIBED AND SWORN TO before me this 5th day of March, 19 58



(Address) _____
Phyllis Brown
Phyllis Brown Notary Public.

PLUGGING
EC 11 T 26 R 25
BOOK PAGE 85 LINE 39

WELL LOG

COMPANY **Murfin Drilling Company**

SEC. **11** T. **26** R. **2E**

FARM **Weiskirch** NO. **9**

LOC. **NE NE SE**

TOTAL DEPTH **2896**

COUNTY **Sedgwick**
KANSAS


COMM. **2-6-58**

COMP. **2-14-58**

SHOT OR TREATED

CONTRACTOR **Murfin Drilling Company**

ISSUED



CASING

20	10
15	8 5/8" @ 107' w/ 80 sacks
12	6
13	5

ELEVATION **1346 RB**

PRODUCTION **D & A**

FIGURES INDICATE BOTTOM OF FORMATIONS

TOPS:

110	Lime	Lansing	2164
505	Lime - Shale	Kansas City	2369
795	Shale - Shells	Base Kansas City	2535
1210	Shale - Lime	Conglomerate	2800
1410	Shale - Shells	Mississippi Chat	2858
2380	Shale - Lime	RTD	2896
2535	Lime		
2800	Lime - Shale		
2865	Conglomerate		
2896	Lime		

RECEIVED
STATE CORPORATION COMMISSION

MAR 6 1958

CON. DIVISION
TOPEKA, Kansas

PLUGGING
FILE SEC. 11, T. 26 R. 2E
BOOK PAGE 85 LINE 34

State of Kansas
County of Sedgwick

SS:

I, W. R. Murfin of the Murfin Drilling Company

upon oath state that the above and foregoing is a true and correct copy of the log of the Weiskirch # 9 well.

Subscribed and sworn to before me this 5th day of March 19 58

My Commission Expires: June 14, 1961

WR Murfin
Phyllis Brown
Phyllis Brown NOTARY PUBLIC

