

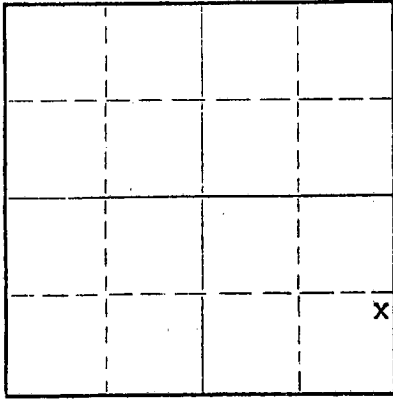
Give All Information Completely
Make Required Affidavit
Mail or Deliver Report to:
Conservation Division
State Corporation Commission
211 No. Broadway
Wichita, Kansas

WELL PLUGGING RECORD

Sedgwick County, Sec. 11 Twp. 26S Rge. 2 (E) (W) //

Location as "NE/CNW%SW%" or footage from lines NE SE SE
Lease Owner Murfin Drilling Co.
Lease Name Weiskirch Well No. 6
Office Address 617 Union Center Bldg., Wichita, Kansas
Character of Well (completed as Oil, Gas or Dry Hole) oil
Date well completed _____ 19____
Application for plugging filed 11-23 1962
Application for plugging approved 11-26 1962
Plugging commenced 12-11 1962
Plugging completed 12-14 1962
Reason for abandonment of well or producing formation depleted

NORTH



Locate well correctly on above
Section Plat

If a producing well is abandoned, date of last production _____ 19____
Was permission obtained from the Conservation Division or its agents before plugging was commenced? yes

Name of Conservation Agent who supervised plugging of this well Paul Turpin
Producing formation _____ Depth to top _____ Bottom _____ Total Depth of Well 2892 Feet
Show depth and thickness of all water, oil and gas formations.

OIL, GAS OR WATER RECORDS

CASING RECORD

FORMATION	CONTENT	FROM	TO	SIZE	PUT IN	PULLED OUT
				8 5/8	82	none
				5 1/2	2886	2385.70

Describe in detail the manner in which the well was plugged, indicating where the mud fluid was placed and the method or methods used in introducing it into the hole. If cement or other plugs were used, state the character of same and depth placed, from _____ feet to _____ feet for each plug set.

Dumped 5 sacks cement on bottom
Set 10 foot rock bridge at 140 feet, dumped 25 sacks cement.
Mud hole to 25 feet, set 5 foot rock bridge,
Dumped 8 sacks cement.

RECEIVED
STATE CORPORATION COMMISSION

DEC 17 1962
12-17-62
CONSERVATION DIVISION
Wichita, Kansas

(If additional description is necessary, use BACK of this sheet)

Name of Plugging Contractor Kent Well Servicing Co., Inc.
Address Box 470, El Dorado, Kansas

STATE OF Kansas, COUNTY OF Butler, ss.


(employee of owner) or (owner or operator) of the above-described well, being first duly sworn on oath, says: That I have knowledge of the facts, statements, and matters herein contained and the log of the above-described well as filed and that the same are true and correct. So help me God.

(Signature) Mary Payne

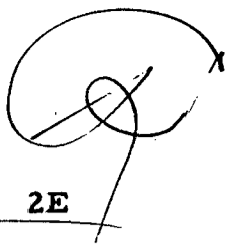
SUBSCRIBED AND SWORN to before me this 14th day of December, 19 62

(Address) Esther E. Phillips

My commission expires June 18, 1963



WELL LOG



COMPANY **Murfin Drilling Co.**

SEC. **11** T. **26S** R. **2E**

FARM **Weiskirch** No. **6**


LOC. **NE SE SE**

TOTAL DEPTH **2892**

COMM. **2-17-56**

COMP. **2-23-56**

COUNTY **Sedgwick**
KANSAS



SHOT OR TREATED

CONTRACTOR **Murfin Drilling Co.**

ISSUED

CASING

20	10	
15	8	82' w/75 sx. cement
12	6	
13	5	2886' w/50 sx. cement

ELEVATION **1366 RB**

PRODUCTION **25 bopd**

FIGURES INDICATE BOTTOM OF FORMATIONS

82	Shale - Lime
105	Anhydrite - Shale
295	Lime
2875	Lime - Shale
2892	Lime
2892	RTD

Tops:

Lansing	2189
Kansas City	2400
Miss. weathered	
chert	2846
Miss. chat	2886

RECEIVED
STATE CORPORATION COMMISSION

FEB 14 1963

CONSERVATION DIVISION
Wichita, Kansas

State of Kansas }
County of Sedgwick } ss:

I, W. R. Murfin of the Murfin Drilling Company

upon oath state that the above and foregoing is a true and correct copy of the log of the Weiskirch #6 well.



Subscribed and sworn to before me this 5th day of March 19 56.

My Commission Expires June 14, 1964

My Commission Expires: ~~_____~~

Fred Murfin
By Am
May Paul Blum
NOTARY PUBLIC