


STATE OF KANSAS
STATE CORPORATION COMMISSION

WELL PLUGGING RECORD

Give All Information Completely
Make Required Affidavit
Mail or Deliver Report to:
Conservation Division
State Corporation Commission
800 Bitting Building
Wichita, Kansas

NORTH



Locate well correctly on above
Section Plat

Sedgwick County. Sec. 11 Twp. 26 Rge. 2 (E) (W)
Location as "NE/CNWxSWx" or footage from lines. NE - NW - SE
Lease Owner Murfin Drilling Company
Lease Name Weiskirch Well No. 2
Office Address 507 Union National Bank Bldg., Wichita, Kansas
Character of Well (completed as Oil, Gas or Dry Hole) Dry Hole
Date well completed 8-3 19 54
Application for plugging filed 8-3 19 54
Application for plugging approved 8-3 19 54
Plugging commenced 8-3 19 54
Plugging completed 8-6 19 54
Reason for abandonment of well or producing formation Dry Hole

If a producing well is abandoned, date of last production _____ 19____
Was permission obtained from the Conservation Division or its agents before plugging was commenced? Yes

Name of Conservation Agent who supervised plugging of this well Ruel E. Durkee
Producing formation _____ Depth to top _____ Bottom _____ Total Depth of Well 3180' Feet
Show depth and thickness of all water, oil and gas formations.

OIL, GAS OR WATER RECORDS

CASING RECORD

FORMATION	CONTENT	FROM	TO	SIZE	PUT IN	PULLED OUT
				15	122	122
				13	835	835
				10	1563	1563
				8	2440	2410
				7	2823	2823
				5	3150	3150

Describe in detail the manner in which the well was plugged, indicating where the mud fluid was placed and the method or methods used in introducing it into the hole. If cement or other plugs were used, state the character of same and depth placed, from _____ feet to _____ feet for each plug set.

Mudded hole to 185'. 10' rock bridged to 175' and 30 sacks cement on top.
Hole mudded to surface with 10 sacks cement at base of cellar.

(If additional description is necessary, use BACK of this sheet)

Name of Plugging Contractor Murfin Drilling Company
Address 507 Union National Bank Building, Wichita 2, Kansas


STATE OF Kansas, COUNTY OF Sedgwick, ss.
W. R. Murfin (employee of owner) or (owner or operator) of the above-described

well, being first duly sworn on oath, says: That I have knowledge of the facts, statements, and matters herein contained and the log of the above-described well as filed and that the same are true and correct. So help me God.

(Signature) W. R. Murfin
507 Union Natl. Bank Bldg., Wichita, Kansas
(Address)

SUBSCRIBED AND SWORN TO before me this 7th day of September, 19 54

Abby Heimerman
Notary Public.



PLUGGING
FILE SEC 11 T 26 R 2E
BOOK PAGE 55 LINE 8

RECEIVED
STATE CORPORATION COMMISSION
SEP - 8 1954
9-8-54
CONSERVATION DIVISION
Wichita, Kansas

WELL LOG

COMPANY **Murfin Drilling Co.**

SEC. **11 T. 26 R. 2E**

FARM **Weiskirch**

NO. **2**

LOC. **NE NW SE**

TOTAL DEPTH **3180'**

COMM. **6-10-54**


DDMP. **8-3-54**

COUNTY **Sedgwick**
KANSAS

SHOT OR TREATED

CONTRACTOR **Murfin Drilling Co.**

ISSUED



CASING

20 10 1180' U.R. 1563
 15 -50' -S.R.122B - 2440'
 12 X6 7 - 2823'
 13 835' 5 3150'

ELEVATION

PRODUCTION

FIGURES INDICATE BOTTOM OF FORMATIONS

20	Clay	730	Lime
40	Shale	735	Shale
45	Gravel	775	Lime
80	Shale	780	Shale
100	Lime	800	Lime
110	Shale	805	Shale
125	Lime	810	Lime
130	Shale	815	Shale
150	Lime	830	Lime
170	Shale & Shells	850	Shale
175	Red Rock	860	Lime
190	Shale & Shells	895	Shale
200	Lime	907	Red Rock
205	Shale	915	Shale
215	Lime	920	Lime
225	Shale	925	Red Rock
230	Lime	930	Lime
245	Red Rock	965	Shale
290	Lime	975	Lime
295	Shale	1025	Shale
440	Lime	1030	Lime
450	Shale	1075	Shale
480	Lime	1095	Lime
487	Shale	1140	Shale
495	Red Rock	1170	Sand
505	Lime	1182	Lime
525	Shale & Shells	1195	Shale
530	Shale	1205	Lime
540	Lime	1210	Shale
545	Shale	1215	Red Rock
560	Lime	1225	Lime
570	Shale Red	1230	Shale
600 Har	Lime	1235	Lime
605	Shale	1275	Shale
640	Lime	1295	Lime
660	Shale and shells	1305	Shale
685	Lime	1355	Lime
700	Shale	1360	Shale
715	Lime	1370	Lime
720	Shale	1395	Shale
		1400	Lime

RECEIVED
 STATE CORPORATION COMMISSION
 SEP - 2 1954

State of _____
 County of _____

CONSERVATION DIVISION
 SS: _____

I, _____ of the _____ Company

upon oath state that the above and foregoing is a true and correct copy of the log of the _____ well.

PLUGGING
 FILE SEC 11 T 26 R 2 E
 COOK PAGE 35 LINE 8

Subscribed and sworn to before me this _____ day of _____ 19____

My Commission Expires: _____

NOTARY PUBLIC

WELL LOG

COMPANY **Murfin Drilling Co.**

SEC. **11** T. **26** R. **2E**

FARM **Weiskirah** NO. **2**

LOC. **NE NW SE**

TOTAL DEPTH **3180'**

COMM. **6-10-54**


COMP. **8-3-54**

COUNTY **Sedgwick**
KANSAS

SHOT OR TREATED

CONTRACTOR **Murfin Drilling Co.**

ISSUED



CASING

20 10 1180' U.R.1563

15 -50' -S.R.122^B - 2440'

12 K7 - 2823'

13 - 835' 5 3150'

ELEVATION

PRODUCTION

FIGURES INDICATE BOTTOM OF FORMATIONS

1450	Lime	2250	Shale
1455	Shale	2270	Lime
1510	Lime	2275	Shale
1520	Sand	2300	Lime
1530	Shale	2330	Shale
1555	Lime	2360	Lime
1575	Shale	2370	Shale & Shells
1580	Lime	2395	Lime
1585	Shale	2400	Shale
1600	Lime	2480	Lime
1615	Shale	2485	Shale
1630	Lime	2530	Lime
1645	Shale	2595	Shale
1665	Lime	2610	Lime
1675	Shale	2635	Shale
1680	Lime	2650	Lime
1685	Shale	2665	Shale
1700	Lime	2735	Lime
1710	Shale	2750	Shale
1720	Lime	2800	Shale & Shells
1730	Shale	2802	Lime
1735	Lime	2809	Shale
1740	Shale	2830	Lime
1770	Lime	2833	Chat
1775	Shale	2845	Lime & Chat
1825	Lime	2853	Lime
1840	Shale	2860	Chat
1865	Lime	2895	Lime
1875	Shale	2900	Red Bed
1880	Lime	2910	Grey stuff
2015	Shale	3110	Lime
2025	Lime	3167	Shale
2035	Shale	3180	Lime
2040	Red Rock	3180	T. D.
2045	Shale		
2070	Lime		
2080	Shale		
2090	Lime		
2163	Shale		
2243	Lime		

State of Kansas

County of Sedgwick

SS:

TOPS:

Mississippi Lime 2809

I, W. R. Murfin of the Murfin Drilling Company

upon oath state that the above and foregoing is a true and correct copy of the log of the Weiskirah #2 well.



Subscribed and sworn to before me this 7th day of Sept. 19 54

My Commission Expires: 6-4-55

W.R. Murfin

Abby Heimerman
NOTARY PUBLIC