

WELL PLUGGING RECORD

Give All Information Completely
Make Required Affidavit
Mail or Deliver Report to:
Conservation Division
State Corporation Commission
212 North Market, Insurance Bldg.
Wichita, Kansas

Sedgwick County, Sec. 11 Twp. 26 Rge. 2 (E) (W)

Location as "NE/CNW/SW" or footage from lines NE NW SE

Lease Owner Murfin Drilling Company

Lease Name Weiskirch Well No. 10

Office Address 617 Union Center, Wichita 2, Kansas

Character of Well (completed as Oil, Gas or Dry Hole) Dry Hole

Date well completed May 11 19 59

Application for plugging filed May 11 19 59

Application for plugging approved May 11 19 59

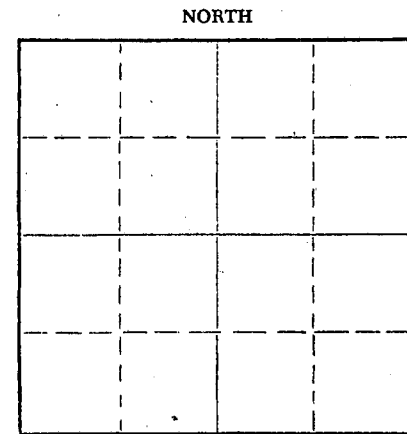
Plugging commenced May 11 19 59

Plugging completed May 11 19 59

Reason for abandonment of well or producing formation Dry Hole

If a producing well is abandoned, date of last production 19

Was permission obtained from the Conservation Division or its agents before plugging was commenced? yes



Locate well correctly on above Section Plat

Name of Conservation Agent who supervised plugging of this well

Producing formation Depth to top Bottom Total Depth of Well 2910 Feet

Show depth and thickness of all water, oil and gas formations.

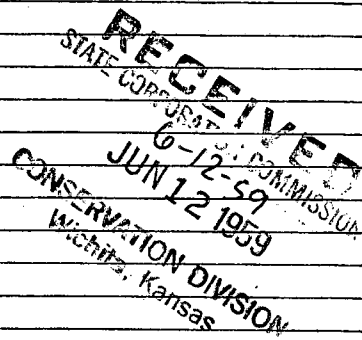
OIL, GAS OR WATER RECORDS

CASING RECORD

FORMATION	CONTENT	FROM	TO	SIZE	PUT IN	PULLED OUT
				8 5/8"	156'	None

Describe in detail the manner in which the well was plugged, indicating where the mud fluid was placed and the method or methods used in introducing it into the hole. If cement or other plugs were used, state the character of same and depth placed, from feet to feet for each plug set.

Filled hole with mud and sand to 180'. Set 1st plug at 180'. Displaced 20 sxs. cement. Filled hole to 35'. Set 2nd plug at 35'. Displaced 10 sxs. cement. Plugged rat hole. Displaced 2 sxs. cement.





(If additional description is necessary, use BACK of this sheet)
Name of Plugging Contractor Murfin Drilling Company
Address 617 Union Center, Wichita 2, Kansas

STATE OF Kansas, COUNTY OF Sedgwick, ss. W. R. Murfin (employee of owner) or (owner or operator) of the above-described well, being first duly sworn on oath, says: That I have knowledge of the facts, statements, and matters herein contained and the log of the above-described well as filed and that the same are true and correct. So help me God.

(Signature) [Signature] 617 Union Center, Wichita 2, Kansas (Address)

SUBSCRIBED AND SWORN TO before me this 10th day of June, 19 59

My commission expires March 23, 1960 [Signature] Donna M. Matzek Notary Public.




WELL LOG

COMPANY Murfin Drilling Company
FARM Weiskirch NO. 10

SEC. 11 T. 26 R. 2E
LOC. NE NW SE

TOTAL DEPTH 2910'
COMM. 5-4-59 COMP. 5-10-59
SHOT OR TREATED
CONTRACTOR Murfin Drilling Company
ISSUED

COUNTY Sedgwick
KANSAS



CASING
20 10
15 8 5/8" @ 156' (used) w/110 sxs.
12 6
13 5

ELEVATION 1363' R.B.
1360 D.F.
PRODUCTION D & A

FIGURES INDICATE BOTTOM OF FORMATIONS

60 Shale
154 Lime - Gyp
430 Lime - Shale
580 Lime
720 Shale & Lime
1440 Shale - Shells
2500 Lime - Shale
2567 Lime
2815 Shale - Lime
2910 Lime

GEOLOGICAL TOPS:

Lansing 2185
Kansas City Lime 2392
Base Kansas City 2559
Mississippi Lime 2845
Chat 2878

DST #1 2845 - 60

Open 30 min. Weak blow 5 min. Rec. 5' mud with scum of heavy black oil. BHP 120#/20 min. IF 0#. FF 20#.

DST #2 2876 - 84

Open 1 1/2 hrs. Medium blow. Rec. 150' gas, 30' muddy oil, 60' oil cut water. IF 20#. FF 140#. BHP 440#./30 min.

DST #3 2878 - 2910

Open 45 min. Strong blow. Rec. 150' gas, 30' oil cut mud, 900' slightly oil and gas cut salt water. IF 130#. FF 435#. BHP 460#/20 min.

State of Kansas
County of Sedgwick } ss:

I, W. R. Murfin of the Murfin Drilling Company

upon oath state that the above and foregoing is a true and correct copy of the log of the Weiskirch #10 well.

Subscribed and sworn to before me this 10th day of June 19 59

My Commission Expires March 23, 1960

Donna M. Matzer
Donna M. Matzer PUBLIC

