

CARD MUST BE TYPED

State of Kansas
NOTICE OF INTENTION TO DRILL
(see rules on reverse side)

CARD MUST BE SIGNED


Starting Date: 8 - 21 - 84
month day year

API Number 15- 099-22,115-00-00

OPERATOR: License # 9015
Name INCO Energy Inc.
Address P. O. Box 379
City/State/Zip Parsons, Kansas 67357
Contact Person E. H. Hare, Jr.
Phone 316-421-0910

SE. SW. NE. NE. Sec. 16. Twp. 31 S, Rge. 21 East
(location) West
..... 3980 Ft North from Southeast Corner of Section
..... 860 Ft West from Southeast Corner of Section
(Note: Locate well on Section Plat on reverse side)


CONTRACTOR: License # 5782
Name V W & B Drilling Co.
City/State Cherryvale, Kansas

Nearest lease or unit boundary line 1180 feet.
County Labette
Lease Name  Wamsley Well# 27

Well Drilled For: Well Class: Type Equipment:
 Oil Swd Infield Mud Rotary
 Gas Inj Pool Ext. Air Rotary
 OWWO Expl Wildcat Cable


Domestic well within 330 feet: yes no
Municipal well within one mile: yes no

If OWWO: old well info as follows:
Operator
Well Name
Comp Date Old Total Depth
Projected Total Depth 250 feet
Projected Formation at TD Skinner sand
Expected Producing Formations Skinner sand

Depth to Bottom of fresh water surface feet
Lowest usable water formation surface
Depth to Bottom of usable water 15 / 100 feet
Surface pipe by Alternate: 1 2
Surface pipe to be set 20 feet
Conductor pipe if any required --- feet
Ground surface elevation 842 feet MSL
This Authorization Expires 2-17-85
Approved By 8-17-84 

I certify that we will comply with K.S.A. 55-101, et seq., plus eventually plugging hole to K.C.C. specifications.

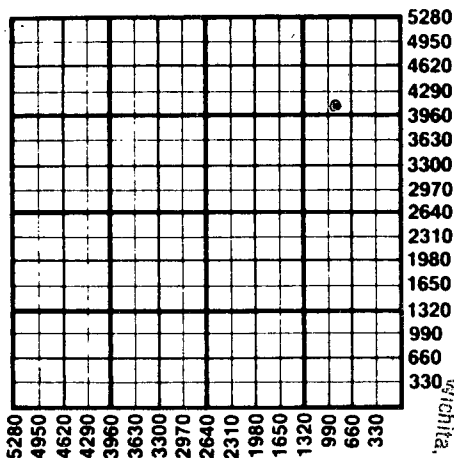
Date 8/16/84 Signature of Operator or Agent

 Title General Manager
MHC/MOHE 8/17/84
Form C-1 4/84

Must be filed with the K.C.C. five (5) days prior to commencing well
 This card void if drilling not started within six (6) months of date received by K.C.C.

Important procedures to follow:

**A Regular Section of Land
 1 Mile = 5,280 Ft.**



CONSERVATION DIVISION
 Wichita, Kansas

AUG 17 1984

RECEIVED
 STATE CORPORATION COMMISSION

1. Notify District office before setting surface casing.
2. Set surface casing by circulating cement to the top.
3. File completion forms ACO-1 with K.C.C. within 90 days of well completion, following instructions on ACO-1, side 1, and including copies of wireline logs.
4. Notify District office 48 hours prior to old well workover or re-entry.
5. Prior to plugging, prepare a plugging plan, then obtain agreement from the appropriate district office for an approved plugging plan.
6. Submit plugging report (CP-4) to K.C.C. after plugging is completed.
7. Obtain an approved injection docket number before disposing of salt water.
8. Notify K.C.C. within 10 days when injection commences or terminates.
9. If an alternate 2 completion, cement in the production pipe from below any usable water to surface within 120 days of spud date.

State Corporation Commission of Kansas
 Conservation Division
 200 Colorado Derby Building
 Wichita, Kansas 67202
 (316) 263-3238

17-84